

# Overview of Inter-Calibration of Satellite Instruments

G. Chander<sup>a</sup>, T. J. Hewison<sup>b</sup>, N. Fox<sup>c</sup>, X. Wu<sup>d</sup>, X. Xiong<sup>e</sup>, W. Blackwell<sup>f</sup>

<sup>a</sup>SGT, Inc., contractor to the U.S. Geological Survey (USGS) Earth Resources Observation and Science (EROS) Center, Sioux Falls, SD, 57198, USA. Work performed under USGS contract G10PC00044.

Telephone: 605-594-2554, Email: [gchander@usgs.gov](mailto:gchander@usgs.gov);

<sup>b</sup>EUMETSAT, Eumetsat-Allee 1, 64295 Darmstadt, Germany

<sup>c</sup>National Physical Laboratory (NPL) Hampton Rd, Teddington, Middx, TW11 0LW, UK

<sup>d</sup>NOAA NESDIS E/RA2, 7214, 5200 Auth Rd., Camp Springs, MD 20746, USA

<sup>e</sup>NASA Goddard Space Flight Center (GSFC), Greenbelt, MD, 20771, USA

<sup>f</sup>Massachusetts Institute of Technology (MIT) Lincoln Laboratory 244 Wood St., S4-225 Lexington, MA 02420, USA

**Abstract** – Inter-calibration of satellite instruments is critical for detection and quantification of changes in the Earth’s environment, weather forecasting, understanding climate processes, and monitoring climate and land cover change. These applications use data from many satellites; for the data to be inter-operable, the instruments must be cross-calibrated. To meet the stringent needs of such applications requires that instruments provide reliable, accurate, and consistent measurements over time. Robust techniques are required to ensure that observations from different instruments can be normalized to a common scale that the community agrees on. The long-term reliability of this process needs to be sustained in accordance with established reference standards and best practices. Furthermore, establishing physical meaning to the information through robust Système International d’unités (SI) traceable Calibration and Validation (Cal/Val) is essential to fully understand the parameters under observation. The processes of calibration, correction, stability monitoring, and quality assurance need to be underpinned and evidenced by comparison with “peer instruments” and, ideally, highly calibrated in-orbit reference instruments. Inter-calibration between instruments is a central pillar of the Cal/Val strategies of many national and international satellite remote sensing organizations. Inter-calibration techniques as outlined in this paper not only provide a practical means of identifying and correcting relative biases in radiometric calibration between instruments but also enable potential data gaps between measurement records in a critical time series to be bridged. Use of a robust set of internationally agreed upon and coordinated inter-calibration techniques will lead to significant improvement in the consistency between satellite instruments and facilitate accurate monitoring of the Earth’s climate at uncertainty levels needed to detect and attribute the mechanisms of change. This paper summarizes the state-of-the-art of post-launch radiometric calibration of remote sensing satellite instruments, through inter-calibration.

**Index Terms** — Calibration, Comparison, Constellations, Correction, Cross-calibration, Earth Observing System, Inter-calibration, Infrared, International collaboration, Microwave, Monitoring, Radiometric Calibration, Reflective Solar Band, Satellites, Thermal Infrared, Traceability, Satellite, Validation, Visible.

## I. INTRODUCTION

Satellite observations have become an integral part of the modern information age with dependencies across all aspects of society: public, academic, commercial, and government. This places stringent requirements on agencies to ensure the availability and reliability of satellite observations. It has long been recognized that collaboration among national agencies and international organizations is needed to meet this common challenge. It is therefore imperative that data from multiple instruments be readily combined seamlessly to enable the delivery of fully operational services. This cannot be done without reliable knowledge of the relative biases between instrument outputs and correcting and/or normalizing them with a level of confidence in data quality. The Earth Observing (EO) instruments’ calibration accuracy and consistency over time are critical performance parameters that directly impact the quality of the data products derived from these observations, particularly for understanding the forcing factors and forecasting the consequences of climate change. Long-term Climate Data Records (CDR) derived from satellite remote sensing are constructed using observations made by a series of EO instruments over long time scales with broad spectral and spatial coverage and on a large temporal scale. These instruments, of the same or different types, have operated on different platforms or missions. In addition, these instruments could be developed and built with different technologies while the recognition for calibration requirements has evolved. Early instruments were built without adequate onboard calibration devices and may not have gone through a rigorous system-level pre-launch calibration process; therefore, calibration traceability or stability could not be established. Furthermore, the severe stress of launch and harsh environment of space makes it a rarity for satellite instruments, particularly those operating in the optical domain, to not change their characteristics following launch and during the lifetime of the mission. Because of this, high quality on-orbit calibration inter-comparisons among different instruments and improved calibration accuracy requirements for individual instruments have become increasingly important and demanding [1].

There have been a number of major national and international workshops with primary focus on instrument calibration and validation. Examples include the *Workshop on Strategies for Calibration and Validation of Global Change and Measurements* [2], organized in 1995 by the National Aeronautics and Space Administration (NASA) Goddard Space Flight Center (GSFC) on behalf of the Committee on Earth Observation Satellites (CEOS)<sup>1</sup> Working Group on Calibration and Validation (WGCV), the Global Change Observing System (GCOS)<sup>2</sup>, and the U.S. Committee on Environment and Natural Resources (CENR); and the *Workshop on Satellite Instrument Calibration for Measuring Global Climate Change*, organized in 2002 by the National Institute of Standards and Technology (NIST), National Oceanic and Atmospheric Administration (NOAA), NASA, and the National Polar-orbiting Operational Environmental Satellite System (NPOESS) Integrated Program Office (IPO) [3]. In May 2006, a follow-on workshop, *Achieving Satellite Instrument Calibration for Climate Change (ASIC3)*, was held with its primary objective to formulate a national roadmap for a calibration system that will help the remote sensing community deliver the requirements and meet the challenges [4]. A joint World Meteorological Organization (WMO)<sup>3</sup> and Bureau International des Poids et Mesures (BIPM)<sup>4</sup> workshop was organized on “*Measurements challenges for Global Observation Systems for Climate Change Monitoring: Traceability, Stability and Uncertainty*” in 2010 to foster communication between metrology and EO communities to deliver accurate and reliable observations of the Earth’s climate [5].

Recent years have seen more and broad international efforts on using integrated satellite data to support policy and decision making within different organizations and agencies. For example, the Global Earth Observation System of Systems (GEOSS)<sup>5</sup> has been established as a public infrastructure, interconnecting a diverse and growing array of instruments and systems for monitoring and forecasting changes in the global environment. The accuracy of EO instruments and their associated data products has become critical as scientists and decision makers are relying heavily on them to address global environmental issues. Thus, the characterization and calibration of these instruments, particularly their relative biases, are vital to the success of the developing integrated GEOSS for coordinated and sustained observations of the Earth. To address relative biases between instruments, inter-calibration and comparisons between instruments have become central in Calibration and Validation (Cal/Val) strategies of national and international organizations. Recent progress included the establishment of CEOS reference standard test sites and “best practice” guidance on site characterization and applications, and development of a Quality Assurance Framework for Earth Observation (QA4EO)<sup>6</sup>. The Global Space-based Inter-Calibration System (GSICS)<sup>7</sup> is an international collaborative effort initiated by WMO and the Coordination Group for Meteorological Satellites (CGMS) to monitor and harmonize data quality from operational weather and environmental satellites [6]. The CEOS WGCV extends this vision to include all EO instruments and satellite operating agencies and has a major effort led by its Infrared Visible and Optical Sensors (IVOS) subgroup.

This manuscript is organized into six sections. This section and the next one provide an introduction and describe the need for satellite instrument inter-calibration. The third section describes general problems encountered during inter-calibration, and the fourth section focuses on the inter-calibration methods by briefly summarizing the application of each. The fifth section summarizes the on-going joint efforts, and the final section briefly describes the challenges and future improvements, and provides a summary of the work.

## II. NEED FOR INTER-CALIBRATION

Current satellite instrument calibration is not traceable to Système International d’unités (SI) post-launch, regardless of whether the pre-launch calibration is SI traceable. This means that measurements by different instruments not only could be different but also contain *unknown* uncertainty. Given an instrument’s typical design life of about five years, the detection of decadal climate change relies on observations from a series of satellites [4]. At much shorter time scales, for example, to describe the atmospheric conditions for Numerical Weather Prediction (NWP) models, observations from multiple satellites (polar-orbiting, geostationary, and otherwise) are often needed to maximize the spatial and temporal coverage at multiple scales. If measurements by different instruments have unknown uncertainty, the ability of detecting long-term trends from a series of satellite instruments or the inter-operability of concurrent instruments would be seriously compromised. Inter-calibration of satellite instruments is an effective way to reduce the differences among satellite instruments and as a minimum to estimate the scale of any residual uncertainty. For instruments without onboard calibration, the need for inter-calibration is even more obvious.

<sup>1</sup> <http://ceos.org/>

<sup>2</sup> <http://gosic.org/gcos>

<sup>3</sup> <http://www.wmo.int/>

<sup>4</sup> <http://www.bipm.org/>

<sup>5</sup> <http://www.earthobservations.org/>

<sup>6</sup> <http://qa4eo.org/>

<sup>7</sup> <http://gsics.wmo.int/>

The use of the concept of “common reference scale” is only valid and useful if one is confident that the reference is stable and that it can be validated or calibrated at a later date through traceability to SI. It is expected that instruments that can achieve on-orbit SI traceability will become available in the near future. Nevertheless, it remains unlikely that all future instruments will be self-sufficient to achieve on-orbit SI traceability. Therefore, inter-calibration with SI traceable instruments will be a long-term strategy for environment monitoring. While on-orbit SI traceability is the ultimate goal, it is not yet achievable. An alternative is to make the calibration of all instruments traceable to a reference that the community considers the best standard at present. Such community standards can be stable targets on Earth (e.g., Dome C [7]) or in space (e.g., the Moon [8]), or a network of well-characterized instrumented sites that monitor surface and atmospheric conditions in detail [9], or stable and well-calibrated satellite instruments that are versatile to collocate with other satellite instruments temporally, spatially, spectrally, and geometrically. Inter-calibration to these community standards can remove relative differences for now. In the future, characterization of community standards using on-orbit SI traceable instruments will tie all instrument calibration to absolute standards.

Before performing inter-calibration between instruments, it is critical to understand the definition of calibration. According to BIPM international Vocabulary of Metrology (VIM), calibration is defined as an operation that, under specified conditions, in a first step, establishes a relation between the quantity values with measurement uncertainties provided by measurement standards and corresponding indications with associated measurement uncertainties and, in a second step, uses this information to establish a relation for obtaining a measurement result from an indication [10]. The CEOS definition of calibration is the process of quantitatively defining the system responses to known, controlled signal inputs. This is the only link between what the instrument actually measures (e.g., radiance, in the form of digital counts) and what one wants to measure (e.g., radiance). Digital numbers (DN) from one sensor have no relation to a DN from a different sensor. Conversion to at-sensor spectral radiance and/or Top-Of-Atmosphere (TOA) reflectance is the fundamental steps to compare products from different sensors. Absolute radiometric calibration enables the conversion of image DNs to values with physical units. In general, the absolute radiometric calibration for most optical sensors is specified to an uncertainty of 5%, so the likely uncertainty (in reflectance units) on a measured reflectance value of say 0.4 will be  $\pm 5\%$  of 0.4 equal to  $\pm 0.02$ .

Most satellite instruments were calibrated before launch. However, because of instrument response changes due to operating environment or aging, they must be re-calibrated regularly on-orbit, several times every second for some or, for others, once a month or less frequently [11]. Post-launch calibration is important to ensure radiometric calibration stability. Instruments that do not have an onboard calibration device need inter-calibration to monitor the stability of the data they acquire. Satellite instruments are designed and used for different purposes and with various limitations. With or without onboard calibration, most of the satellite instruments were not made for climate missions, which often require uncertainties close to those currently only achievable at the National Metrology Institutes (NMIs). However, in their absence one needs to make the best efforts possible to make optimum use of data from existing missions and seek, where possible, to improve performance through improved calibration, post-launch.

Like any technology, capabilities for calibration and instrument performance improve over time. This has been the case in the past and will continue in the future. To benefit from future development in calibration technology and sensors, the process of inter-calibration must be established, understood, and where possible made operational. It is difficult for most satellite instruments to claim rigorous SI traceability, as explained in III.A, and although ideally desirable it will be costly and impractical for all instruments to independently establish their own calibration systems. Recognizing this critical shortcoming, a plan has been made to launch and maintain an SI-traceable “climate and calibration observatory” in space, the U. S. Climate Absolute Radiance and Refractivity Observatory (CLARREO) [12], [13], [14], and United Kingdom (UK) National Physical Laboratory (NPL) proposed Traceable Radiometry Underpinning Terrestrial- and Helio-Studies (TRUTHS) [15], [16]. The TRUTHS mission in particular will establish well-calibrated reference targets/standards to support other EO missions as well as solar and lunar observations. Once launched, these instruments would in effect become the de-facto primary reference instruments (standards) for the global earth observing system. A “metrology laboratory in space” provision of calibration lies at the heart of these proposed missions; therefore, inter-calibration is an integral and indispensable tool to maximize the benefits of the services provided by such an observatory.

Finally, it is sometimes difficult to reveal or adequately correct for the deficiency of instrument calibration by its own calibration subsystem, and inter-calibration can be a powerful tool to assist in many anomaly investigations. This is a relatively new application, developed from the success and improvements made in the inter-calibration processes in recent years. Examples include the improvement in the radiometric calibration of Landsat Multispectral Scanner System (MSS) [17], Thematic Mapper (TM) [18], [19], [20] and Advanced Very High Resolution Radiometer (AVHRR) instruments [21], [22], [23], correction of AVHRR infrared calibration [24], [25], [26], [27]; diagnosis and correction of error in spectral response function of High Resolution Infrared Radiation Sounder (HIRS) [28], and Geostationary Operational Environmental Satellites (GOES) Imager

13.3  $\mu\text{m}$  channel cold bias [29], [30], [31]; evaluations of diurnal and scan angle variations in calibration of GOES Imager infrared channels [32]; characterization of GOES Imager midnight blackbody calibration anomaly [32], [33]; confirmation of stray light contamination of GOES and validation of its removal [32]; investigation of the midnight calibration anomaly for three-axis stabilized geostationary satellites such as GOES and Multifunctional Transport Satellites (MTSAT) [34]; and the ice contamination of Meteosat Spinning Enhanced Visible Infra-Red Imager (SEVIRI) [35] and GOES [36].

### III. GENERAL INTER-CALIBRATION PROBLEMS

The basic premise of inter-calibration is that two instruments should make identical measurements when they view the same target at the same time, with the same spatial and spectral responses and the same viewing geometry. Since these idealized conditions never occur in reality, a series of thresholds are applied to collocate the data and transform it to a comparable scale. In general, there are three broad objectives. The first objective is to quantify the relative bias, or the difference between a monitored and reference instrument, for the collocated data. This is useful because the results can then be generalized, albeit often implicitly, to measurements by the same pair of satellites even when not being directly compared. The second objective is to correct for the bias. Again, the efficacy of correction can only be validated with the collocated data but is assumed to hold for all measurements. The third objective is to find the causes of biases and eliminate them from the instrument directly; if it's not possible for the one on-orbit, at least improve future instruments. It may be that an apparent bias in the radiometric calibration is introduced by an error in another component of the system, such as the spectral response. Although ultimately the term in error should be corrected, it is also possible to compensate for its effect by applying a correction to the calibrated radiance if the biases are sufficiently small and if they can be considered linear.

For all these objectives, it is important to evaluate the bias, correction, and cause analysis, collectively or separately, under a variety of conditions. This dictates that the collocated measurements should adequately cover the normal range of system characteristics and observables likely to be encountered during operation. First, the collocations should cover all spectral bands to enable users to quantify possible spectral variation of bias. Second, the collocations should cover all scene radiances, to quantify possible dynamic range dependence of bias. Next, the collocations should cover all ranges of geographic location, viewing geometry, and time of day to quantify possible geographic, geometric (angular), and diurnal variation of bias. Finally, the collocations should cover all days of the year and all stages of the satellite's age to quantify possible seasonal variation and long-term trend of bias. This requires inter-calibration studies to be performed throughout the satellites' lifetimes. Throughout the inter-calibration process, it is important to propagate the uncertainty introduced at each stage. This is the only way one can ensure and account for full traceability to a common reference. Centre National d'Etudes Spatiales (CNES) have made major efforts to establish a long term database of sensor observations over a range of targets [37] to allow detailed analysis of sensor and sensor-to-sensor responses as part of an operational calibration system [38]. Before proving a general description of problems encountered during inter-calibration it is imperative to define and understand some of the key terminology and concepts [10]. Measurement science is based on the concepts of traceability and accuracy.

#### A. Traceability

Calibration traceability refers to an unbroken quality-assured chain of comparisons that relate instrument measurements to a known national or international standard with stated uncertainties [10]. The quality of an individual instrument's calibration traceability is closely tied to its calibration bias, precision, and accuracy. As a result, it has a direct impact on the quality of its calibration inter-comparisons with other instruments. For satellite observations, the calibration traceability established pre-launch must be transferred and maintained post-launch. Traceability requires that the measurement can be related to a reference through a documented unbroken chain of calibrations, each contributing to the measurement uncertainty. Furthermore, SI traceability requires that the references used are themselves directly traceable to standards maintained by designated national or international metrology organizations/communities or standardizing bodies. For satellite instruments in orbit, the requirement for an "unbroken chain" presents a problem because many parameters of a calibration reference can change between pre-launch characterization on the ground and its operating environment.

The critical importance of traceability and data quality assurance is to enable interoperability of data from EO systems, particularly satellite instruments, which has led to a new internationally agreed upon QA4EO. QA4EO was established at the direct request of the Group on Earth Observation to support the development of its 10-year vision to establish the GEOSS. The key principle of this framework is that "all EO data and derived products should have associated with them a 'quality indicator'," which should be based on a documented quantitative assessment of its traceability to internationally agreed upon reference standards (ideally tied to SI units).

In this context, it is important to recognize the formal definition and meaning of "traceability": property of a measurement result whereby the result can be related to a reference through a documented unbroken chain of calibrations, each contributing to

the measurement uncertainty [10]. For bias removal, it is of course only essential that the reference standard chosen and its characteristics (in terms of the parameters being observed) are well understood and stable between the time it is defined and used, or at least during the time interval between observations by respective instruments (see section III-B). However, the ability to extract long-term trends from climate records depends directly on the determination of systematic and/or time-dependent biases in the instruments making those measurements. Conceptually, there are two ways of doing this:

- **SI-traceable approach:** Through high accuracy measurements performed (and tested) in-orbit and pinned to irrefutable international standards (the International System of Units, SI).
- **Reproducibility approach:** Through overlapping time series of independent instruments whose time-dependent biases are tested by frequent inter-comparison and the measurement of stable pseudo-references (e.g., the moon or Earth reference sites).

However, it is a basic principle that the only reliable way to determine the magnitude of changes in a measured quantity over a long period of time is to ensure that the measurements made at the beginning and at the end of the period are traceable to standards that are themselves unchanging, i.e., they must be linked to unchanging constants of nature. Today, this means that measurements must be traceable to the SI over the whole period of the measurements. Thus, the SI-traceable approach is the ultimate goal to achieve unequivocal, low-risk, long-term climate monitoring strategy. Of course, if the references used in the “reproducibility approach” can be proven to be stable over this long period through some traceable calibration, then this is acceptable, and it is worth reflecting that without an SI traceable (absolute) standard, time works against you, and with an SI traceable (absolute) scale, time works for you.

#### 1) Accuracy

Accuracy is a measure of how close a measured result is to the ‘true’ value. As the ‘true’ value is by definition unknown, accuracy is estimated by a measurement uncertainty, a combination of the standard deviation of multiple measurements (random effects) and an estimate of the size of an uncorrectable systematic bias. Any correctable systematic bias (an error) should be corrected before presenting the measured result, but the uncertainty associated with that correction is included in the measurement uncertainty. In most measurement systems, this uncertainty will include the uncertainty associated with the calibration of the instrument, that is, the uncertainty associated with the traceability to SI. In general, accuracy is a quantification of the quality of that measurement. Each step in a traceability chain increases the overall measurement uncertainty (reduces the accuracy of the measurement), and this process must be appropriately quantified (in a quality-assured manner) to obtain usable measured results. It is clear that achieving high accuracy SI traceability for a space-based mission is extremely challenging and is probably the limiting factor in most of today’s missions.

#### 2) Precision and Repeatability/Reproducibility

Precision is a measure of the repeatability (standard deviation of multiple measurements under the same conditions) and reproducibility (standard deviation of multiple measurements with different instruments or under different conditions) of a measured value. Precision can be improved by averaging.

#### 3) Bias and Stability

Bias is an estimate of the systematic errors, relative to the ‘true’ absolute SI value of the measured quantity, associated with a measured result. The bias can be changing slowly with time, as described by the measurement stability. Bias cannot be improved by averaging.

#### 4) Uncertainty

Uncertainty is the non-negative parameter characterizing the dispersion of the quantity values that are being attributed to a measurand (quantity), based on the available information used. Where possible, this should be derived from an experimental evaluation, but it can also be an estimate based on other information, e.g. experience. Guidance on how to evaluate, express, and analyze sources and types of uncertainty can be found in QA4EO (Guideline 6) which then refers to more detailed reference the Guide to Uncertainty of Measurement (GUM)<sup>8</sup>.

### B. Sampling Differences

In general, the first step of any inter-calibration is the comparison of observations from pairs of satellite instruments. This can either be the direct comparison of collocated observations, the comparison of their statistics over extended periods or regions, or indirect comparisons against an intermittent reference. In all cases, however, the uncertainties should be specified as part of any inter-calibration process. The selection criteria used in the comparison determine the contributions to the overall uncertainty [35]. In particular, consistent differences in sampling can introduce systematic errors such as temporal, geometric, and spatial trends in

<sup>8</sup> <http://www.bipm.org/en/publications/guides/gum.html>



the scene that will be reflected in the sampled observations; similarly, spatial and temporal changes due to variability of the atmosphere and/or surface can introduce random errors in the observations being compared. These terms are considered in the following sub-sections.

### 1) *Spectral*

Different applications and technology developments in EO necessarily require different spectral coverage. Thus, even for the spectral bands designed to look at the same region of the electromagnetic (EM) spectrum, instrument response can be substantially different because their analogous bands may have different Relative Spectral Responses (RSRs), which are also known as Spectral Response Functions (SRFs). The state-of-the-art electro-optical instruments being used for today's inter-calibration applications require more complete characterization of the spectral band differences to permit small uncertainty needed for many applications. This is especially true in the inter-comparison of instruments whose RSRs are not directly comparable. The differences in spectral responses between the instruments lead to a systematic band offset when attempting the inter-calibration between these instruments as the two instruments respond differently to the same EM source [39]. Because of these RSR differences, the instruments often report different values of measured at-sensor spectral radiance or TOA reflectance for spectral bands that are sometimes assumed to be directly comparable. Thus, for accurate inter-calibration between these two instruments, the differences that arise from the RSR differences between the two instruments need to be resolved. This is often assumed to be constant, but evidence from inter-calibration has shown that in some cases it can change during an instrument's operational lifetime [40], [41] [42]. A compensation for differences in spectral response functions can be made after having some prior knowledge of the spectral signature of the ground during the overpass time. This adjustment factor, needed to compensate for the spectral band differences, is known as Spectral Band Adjustment Factor (SBAF) [21], [39], [42], [43], [44].

### 2) *Spatial*

Moderate Resolution Imaging Spectroradiometer (MODIS) instruments provide a spatial resolution of 250 m, 500 m, and 1 km and a ground swath of 2330 km. AVHRR has a spatial resolution of 1.1 km and a ground swath of 2893 km, while the Landsat instruments provide a spatial resolution of 30 m and a ground swath of 183 km. The effect of spatial resolution is even more pronounced in instruments with a large swath and the capability to collect off-nadir data using high viewing angles. In general, to minimize the effect of spatial resolution and non-uniformity of the target, near-simultaneous nadir images with large homogeneous Regions of Interest (ROIs) are preferred for inter-calibration. One important factor that characterizes the spatial resolution of the instruments is the Modulation Transfer Function (MTF) [45]. The uncertainty due to spatial resolution may not be a major contribution to the combined uncertainties in an inter-calibration experiment, but the effect needs to be considered and quantified in inter-calibration.

### 3) *Radiometric Resolution*

In general, the data quantization for EO instruments ranges from 8 to 12 bits. Higher quantization will provide an improved sensitivity of the instruments and allow capturing the low and high radiance data that may saturate at the lower 8-bit quantization. For infrared and microwave, radiometric noise usually dominates any quantization effects. It can also include a significant contribution from noise introduced by the calibration process itself (e.g., from radiometric noise while viewing the calibration targets). A theoretical analysis of the contribution of noise and quantization to the inter-calibration is usually performed by estimating the noise at individual pixels and comparing it with total noise after averaging a number of pixels.

### 4) *Temporal & Angular*

Even when imaged on the same day within a short period of time, circa 30 minutes and in a nadir view, changes in the solar illumination angle and changes in the atmosphere between the two instruments' measurements, combined with the Bidirectional Reflectance Distribution Function (BRDF) of the target, produce differences in the radiance at the instrument. To determine the uncertainty in the inter-calibration, the contribution of these differences needs to be understood. During the 30-minute difference between the acquisitions, the solar zenith angle will change by as much as  $7.5^\circ$ .

A change in the solar angle has several impacts on the radiance reaching the instrument. First, the change in solar zenith angle changes the incident solar irradiance. This change is readily compensated by normalizing the cosine of the sun angle. Second, the path and length of the path through the atmosphere can change. Even for a constant homogeneous atmosphere, the amount of scattering and absorption and the resulting amount of direct and diffuse irradiance at the surface changes. These effects can be well-modeled for known atmospheric conditions, but the atmospheric conditions are generally not well known for the image-pairs when inter-calibrations are being performed. Differences in the atmospheric conditions between the two solar paths and any changes in the atmospheric conditions in the target to instrument path cause additional uncertainties. Finally, unless the target is Lambertian, changes in the angle at which the direct solar beam impinges on the target and the amount and directional distribution of the diffused component will affect the amount of light reflected off the target into a nadir viewing instrument.

### C. Scene Variability

The inter-calibration of satellite instruments often requires comparing observations from different instruments coincident in space, time, and viewing geometry. As these are never exactly aligned, thresholds are usually applied to define the collocations. The choice of these thresholds directly impacts the uncertainty of the comparison, partially due to the scene variability within the range of the collocation criteria. The collocation criteria represent trade-offs between the errors on each collocation and the number of collocations available. Collocated observations from a pair of satellite instruments are not sampled at exactly the same place or time. Variations in the atmosphere and surface during the interval between their observations introduce errors when comparing their collocated radiances. The greater the collocated observations interval, the larger the contribution of the scene's variability to the total error budget.

Different types of scenes have different surface reflectance or emissive radiance spectra. Even for the same type of scenes, their surface reflectance or emissive radiance spectra may still vary with a number of factors, such as season and atmospheric conditions. To minimize uncertainties of calibration inter-comparisons among different instruments, it is highly desirable that their observations be made over the same types of scenes under the same observational conditions. Special attention must be taken into account for scenes that might change their spectral or reflectance or radiance levels. Random scene variations in space and time contribute to the uncertainty in the comparison of a pair of collocated observations. Furthermore, systematic differences in the sampling time and geolocation of the monitored and reference instruments can introduce systematic errors in their collocated radiances due to small longitudinal and latitudinal mean gradients and the diurnal cycle of the temperature, humidity, cloud cover, and radiance emitted by the Earth's surface and atmosphere. Errors introduced by the misregistration of an instrument's navigation can be quantified in the same way by assuming typical values for geolocation errors.

The appearance of the ground areas in images captured by instruments may vary due to differences in instrument type, altitudes, imaging, viewing geometry, scanning times, etc. So a feature simultaneously observed by two sensors can be represented by slightly different numbers of image pixels, even for instruments with same spatial resolution. This makes it very difficult to establish sufficient geometric control to facilitate radiometric comparisons on a point-by-point and/or detector-by-detector basis. The effect of viewing geometry on the appearance of images is even more pronounced in instruments with a large viewing angle. Image registration can become extremely difficult for data acquired even on the same day a few minutes apart. Thus, image registration plays a significant role in providing accurate inter-calibration results and can be a major source of error when inter-calibration is performed using the ROI from image pairs. In general, to minimize the effect of misregistration and spatial non-uniformity, large homogeneous regions are preferred for inter-calibration. However, the uncertainty caused by image misregistration needs to be investigated for better understanding of inter-calibration uncertainty among various imaging platforms.

The uncertainties introduced by these random and systematic factors should be analyzed for all inter-calibration products. Hewison et al. [35] provides an example of such an analysis for the inter-calibration of the infrared channels of two instruments. A similar analysis is presented for a limited number of factors, determined to be dominant in the inter-calibration of Reflective Solar Bands (RSB) of two optical instruments [46]. In the case of microwave instruments, Radio Frequency Interference (RFI) can introduce highly non-Gaussian errors that need to be accounted for in the uncertainty analysis [47], [48].

### D. Other Calibration Dependences

The spectral radiance reaching the instrument of different radiance or reflectance levels could be impacted by instrument response nonlinearity. In addition, calibration is often made at a fixed level of reflectance or radiance and a single scan angle. The EO instrument usually covers a wide swath with different scan angles. The solar illumination angles and correction should be made for observations made at a different scan angle. Inter-calibration can allow the correction of the calibration's sensitivity to these and other factors by introducing dependences based on comparisons over a broad range of conditions.

### E. Choice of Reference Instrument

In general, inter-calibration involves the comparison of observations from one *monitored* instrument to another, defined to be the *reference instrument*. Observations from these reference instruments provide the *common scale* on-orbit, against which other instruments are inter-calibrated. The key feature of any reference instrument is its radiometric stability as it defines the calibration's datum. However, many other factors need to be considered when defining an instrument as an inter-calibration reference. Most obviously, it must be operated concurrently to allow observations to be made which can be directly compared, but their satellite orbits must also allow coverage of the same geographic areas, ideally at the same time. The reference instrument's spectral coverage also needs to be considered, as ideally it would cover the channels of the monitored instrument and be well-matched such that minimal errors are introduced by the SBAF. For example, a hyperspectral reference instrument

can allow full representation of the monitored instruments' SRF. The reference instrument itself must also be accurately calibrated consistent with other instruments and well characterized to allow better traceability.

Currently, GSICS is using the Infrared Advanced Sounding Interferometer (IASI) aboard the Meteorological Operational Satellite (Metop)-A satellite as an inter-calibration reference for GSICS products [34]. This is complemented by the Advanced Infrared Sounder (AIRS) onboard Aqua as a transfer standard to expand the inter-calibration opportunity into the time of the day not covered by Metop underpasses [32]. A document has been prepared to demonstrate the suitability of these hyperspectral spectrometers as inter-calibration references [49]. It has been shown that IASI can be used as an excellent inter-calibration reference because it has been well characterized pre-launch and its calibration has proven to be stable in-orbit and consistent with the AIRS with uncertainties  $\sim 0.1K$  ( $k=1$ ) [50]. This methodology is currently being extended to develop counterpart Geostationary Earth Orbit (GEO) - Low Earth Orbit (LEO) infrared products for historical dataset of geostationary radiances observed before suitable hyperspectral reference instruments were available. The HIRS is being considered as a candidate reference instrument because it has been operated in various incarnations on NOAA and Metop platforms since 1978 [28]. This requires the development of SBAFs to account for the different SRFs of the monitored GEO and reference HIRS instruments. For the RSB, the MODIS sensor provides an excellent spectral coverage and stability, and it has a robust onboard calibration strategy. Since the Aqua MODIS is more stable better calibrated than Terra MODIS [51], [52], it has been selected by GSICS as the current reference for channels in the RSB. In the longer term, reference sensors capable of establishing SI traceability onboard together with appropriate sampling and SRF characteristics are desired to underpin a climate observing system [16].

#### IV. INTER-CALIBRATION METHODS

The main cause of the relative biases between the instruments is the difficulty in characterizing individual instruments due to the lack of a SI traceable onboard calibration reference or standard and the variable nature of biases both short-term and long-term in response to the spacecraft and instrument operating conditions. These inter-satellite biases have become major concerns in constructing time series for climate change detection. As a result, a number of approaches have been developed and implemented to better quantify these inter-satellite biases. The most direct approach, common with most terrestrial non-space situations, is to use a well-calibrated instrument as a reference to inter-calibrate or at least compare with other instruments viewing the same "target" under near-simultaneous conditions (or with some reliable means of providing a link if simultaneity cannot be easily obtained). This is often called "inter-calibration."

Consistency between different instruments starts with sound calibration of the individual instruments, including the development of a stable instrument, comprehensive pre-launch characterization, and on-orbit calibration. Usually, post-launch radiometric calibrations are based on reference to onboard standards, solar or lunar illumination, or ground-based test sites. Inter-calibration between instruments can be based on pre-launch measurements in the laboratory using common sources or transfer radiometers at the same or different times. In addition to direct comparison of collocated observations for those missions operating during the same time periods, post-launch inter-calibration can use near-simultaneous imaging of common targets on the surface of the Earth, Moon, mutual reference to pseudo-invariant features, or data from a third instrument. Several techniques have been used to perform inter-calibration of instruments as outlined in this section. Some of the published works on the use of inter-calibration methods are summarized in Table I.

##### A. Simultaneous Nadir Overpasses (SNO)

Among various inter-comparison methodologies involving satellite observations of the Earth view targets, the SNO approach has proven to be very effective over a wide spectral range, including solar reflective, thermal emissive, as well as microwave spectral regions (see Table 1 row 1 for references). In this approach, the calibration difference for the spectrally matched channels of a given pair of instruments is determined from their observations made over the same Earth view target and at nearly the same time. Inter-calibration by SNO needs many observations made at different times, different illuminating/viewing geometries, and over different reference targets, so the uncertainties are significantly reduced, if not completely eliminated. Although the same Earth view target is viewed by a pair of instruments involved for each SNO event, different SNO events typically occur over different targets, which may have different surface spectral characteristics. Thus, a correction that depends on the sensor's SRF and the Earth surface type must be made (see Table 1 row 2 for references). In the Visible and Near Infrared (VNIR) spectral region, the SNO approach can yield an inter-comparison uncertainty of about 1% for channels with similar SRF [21]. For any pair of instruments with no SNO opportunities, like Terra and Aqua MODIS, a third instrument can be used to provide an intermediate reference as long as it is relatively stable during its comparisons with other instruments via SNO [22].

##### B. Statistical Inter-Calibration

Another approach to inter-calibration of series of data from two or more satellites is based on homogenizing their statistical mean observations over extended periods and/or global regions (see Table 1 row 3 for references). This can be thought of as expanding



the collocation thresholds of the SNO method, as many thousands of observations are compared. This method is most frequently used for products, which by themselves represent averages over large domains, typically for climate trend analyses. Furthermore, statistical methods are often applied to homogenize Level 2 (L2) products derived from Level 1 (L1) datasets. This has been a common practice for variables which can be retrieved as simple linear functions of the observations, for example, the upper tropospheric humidity retrieved from infrared water vapor channels [53] or upper troposphere/lower stratosphere layer temperatures retrieved from microwave sounding channels [54]. However, the harmonization of L2 datasets makes it more difficult to attribute the root causes of any biases in the L1 data from which they are derived.

Statistical approaches rely on a series of assumptions and approximations. For sun-synchronous polar orbiting satellites, it is often assumed that there are no diurnal cycles in the satellite observations. Clearly, this is not the case for window channels of LEO instruments with different local overpass times, but it should not be neglected for channels in stronger atmospheric absorption bands. As with all methods, differences between the characteristics of each instrument need to be accounted for. In particular, changes in SRF, scan-angle dependence, and incidence angle can have important influences on the final inter-calibrated dataset [55], [54], [53]. The uncertainty each of these introduces to the end dataset needs to be quantified.

### C. Double-Differencing Methods

It is not always possible or desirable to base an inter-calibration algorithm on the direct comparison of collocated measurements of two instruments as these do not always occur within acceptable collocation thresholds. In some cases, it can be advantageous to perform a “double difference” comparison of each instrument with an intermediate reference, which can be used as a calibration transfer standard. These methods allow indirect comparisons to take place over a much wider range of conditions by effectively broadening the collocation thresholds, under the basic assumption that the intermediate reference itself is sufficiently stable over the range of conditions covered by the double-differencing, e.g., over a time window of several hours.

The following sub-sections give examples of different transfer standards developed for various inter-calibration applications. Although these may appear to be quite different techniques, they all rely on the basic double-differencing method. The assumed stability of the intermediate reference needs to be quantified, as this uncertainty is an important part of the overall error budget of these inter-calibration methods.

#### 1) Intermediate Transfer Instrument

There is often a need to compare observations from satellites that do not see the same areas at the same times, either because they are in orbits that do not produce any or many collocations or because they were not operating at the same time. In these cases, it may be possible to use double difference comparisons with a third instrument, used as a transfer radiometer to bridge the gap. This method does not require that the scene itself is stable over the range of conditions covered by the double-differencing, as this will be compensated for by the measurements of the intermediate reference (see Fig. 1). However, it does require that the calibration of the transfer radiometer itself be stable over this period between the pairs of comparisons.

##### a) Geostationary satellites

Geostationary satellites observe part of the Earth’s disk continuously with a repeat cycle that typically ranges from 5 to 60 minutes. This allows collocations to be found for every overpass of a LEO satellite passing within the GEO satellite’s field of view. This property allows GEO instruments to be used as intermediaries between instruments on different LEO satellites. However, GEO instruments often have channels with coarser spectral and spatial resolutions than their counterparts in LEO. Direct comparisons between different instruments on different GEO platforms are often hampered by the uncertainties introduced by differences in their SRFs, especially for channels in the strongly absorbing water vapor bands (see Table 1 row 4, 5, and 6 for references).

In contrast to the LEO-LEO SNO method, where the uncertainties are limited by the small sample size, the LEO-GEO-LEO double-differencing method is limited by the stability of the transfer reference and the uncertainty introduced by the SBAF process. However, uncertainties introduced by the SBAF process tend to cancel out if the comparisons are done in the channel-space of the GEO instrument. This method has been analyzed for the AIRS and IASI, using a GOES imager as a transfer instrument. The LEO-GEO-LEO double-differencing method has also been compared with the SNO method [50], showing broadly consistent results with mean differences of <0.1 K.

##### b) Series of observations from multiple satellites

An intermediate reference instrument can be used to transfer the calibration between pairs of instruments when it is not possible to perform direct comparison of their observations because the satellites are in mutually exclusive orbits or when instruments are not being operated concurrently (see Table 1 row 7 for references). For example, when Metop-B is launched into a polar orbit, which follows that of Metop-A by approximately half of one orbit, direct comparisons of their observations will be

severely limited by the offset in the ground swath of their instruments and by the systematic and random variations of the scene radiances due to atmospheric and surface changes over the ~50-minute period between their observations. To transfer inter-calibration products which use Metop-A IASI as a reference instrument to use Metop-B IASI, it is necessary to construct a “*delta calibration*” function based on double differencing of the inter-calibration with each monitored instrument (e.g., Meteosat-9 SEVIRI). This delta calibration function is defined in the channel space of the GEO instrument and is added to the inter-calibration function derived using one reference to make it metrologically compatible with the second reference. A similar approach can be adopted to transfer the calibration between a series of instruments to construct a homogeneous Fundamental Climate Data Record (FCDR). For example, this approach is currently being investigated for the inter-calibration of data from the many Meteosat imagers that have operated since 1981 by constructing a series of double-differences between collocated observations from the series of the HIRS that has operated on NOAA and Metop LEO platforms over the same period.

c) *Aircraft observations*

Aircraft campaigns have been an important part of several Cal/Val campaigns supporting the launch of new satellite instruments (see Table 1 row 8 for references). These aircraft observations are often used as intermediate standards to transfer the calibration of a reference instrument to the satellite instrument. Sometimes this is achieved using atmospheric profile measurements sampled *in-situ* by aircraft instruments or dropsondes, which are input into Radiative Transfer Models (RTMs) to predict what the satellite instrument would see. The calibration of the satellite instrument can then be adjusted to achieve consistency. In this case, the RTM is acting as the intermediate standard, transferring the calibration of the aircraft instruments to the satellite instrument. However, the RTM can have its own errors, which are then transferred to the *monitored* instrument.

More advanced aircraft campaigns include airborne instruments similar to the monitored satellite instrument. In this case, the airborne instrument is compared to its *in-situ* instruments through the RTM, which is run twice to predict the observations of the airborne instrument and the satellite instrument, accounting for the atmosphere between the aircraft and the satellite. Now the *in-situ* instruments and RTM together act as the intermediary to transfer the calibration of the airborne reference instrument to the monitored instrument on the satellite. Any errors in the surface conditions, the RTM, and atmospheric profile (below the aircraft but not above) will be cancelled out if these do not change significantly between the two comparisons. All these factors should be quantified in the uncertainty analysis of such an inter-calibration.

The concept can be further extended to the inter-calibration of two satellite instruments using the aircraft instrument, *in-situ* instruments, and RTM to transfer the calibration. An example of the latter is the Joint Airborne IASI Validation Experiment (JAIVEx) campaign, in which airborne interferometers were used to validate the calibration of the Metop-A IASI during flights over the Gulf of Mexico [56]. However, this was not strictly a calibration, because no adjustment was made as the band-averaged calibration of both Metop-A IASI and Aqua AIRS were found to be consistent with the airborne instruments within ~0.1 K.

d) *Numerical Weather Prediction (NWP) + Radiative Transfer Models (RTM)*

NWP models represent the state of the atmospheric profile and surface in a continuously updated cycle and can provide global coverage at spatial resolutions comparable to some satellite instruments (see Table 1 row 9 for references). So any satellite and NWP model fields can always be collocated with a small uncertainty, often referred to as an *error of representativeness*. In fact, many of the infrared and microwave channels of satellite instruments are routinely assimilated into NWP models to improve their representation of the initial state of the atmosphere, from which weather forecasts are derived. The first step of this process is to compare the observations with the model in observation space, requiring the application of an RTM to the NWP model fields. Bias corrections are derived from these comparisons, which are applied to the observations to ensure they are consistent with the RTM and NWP model. Analyzing trends in these biases with time or other variables provides a valuable tool for monitoring instruments’ performance.

However, the bias corrections include components of the bias due to errors in the RTM and NWP model as well as the observations themselves. This problem can be overcome to a first approximation by using the NWP+RTM system as an intermediate reference to transfer the calibration from one satellite instrument to another by comparing the double-differences between each satellite instrument and the NWP+RTM as shown in Fig. 2. As with other double-differencing methods described in this section, this relies on the assumption that the calibration of the intermediate reference is the same for each instrument pair and does not change with time. In practice, differences in SRF and processing (e.g., cloud masking) can introduce systematic errors in the double differencing. For more details, see [57], [58].

2) *Vicarious Ground-Based Calibration*

The term “vicarious calibration” refers to all methods that do not rely on onboard systems. Vicarious calibration is an approach that attempts to estimate the at-sensor spectral radiance over a selected test site on the Earth’s surface, using surface measurements and radiative transfer code computations (see Table 1 row 10 for references). In the radiance-based approach,

measurements of the upwelling radiance from the test site are made with a well-calibrated radiometer. Downwelling radiance at selected wavelengths can also be measured to provide basis points for modeling atmospheric transmittance. These radiances are then used to further constrain the radiative transfer code calculations to predict the at-sensor spectral radiances at the TOA, as seen by the instrument.

Vicarious calibration techniques provide full aperture calibrations with relatively high accuracy (but lower accuracy compared to laboratory methods). The biggest advantage of these vicarious calibrations is that the calibration is performed with the system operating in the mode in which the system collects its remote sensing data [59]. However, vicarious calibration techniques that involve field campaigns to obtain radiometric gains are expensive and labor intensive, which limits the number of such calibrations that are possible for high quality instrument performance evaluation. Another factor limiting ground reference approaches is that the calibrations can only be performed when the system collects data over the test site. For a satellite with a 16-day repeat cycle, the maximum number of calibrations possible during a given year over a given test site is 22. The actual number will certainly be smaller due to local weather conditions. Finally, the vicarious calibration approach depends on finding a good instrumented site with minimal cloud cover. To get an accurate calibration status of Earth imaging instruments, both the vicarious and onboard calibration systems are necessary. There is a strong need for repeated calibrations of an instrument over its lifetime and for a variety of calibration methods to assess the true radiometric response of an instrument as accurately as possible.

The CEOS IVOS sub-group members worked with partners around the world to establish a set of CEOS-endorsed, globally distributed, reference standard test sites for the post-launch calibration of space-based optical imaging sensors. Based on the decision from the CEOS IVOS-19 meeting (Feb. 6–7, 2008) that was held in Phoenix, Arizona, there are now eight instrumented sites and six Pseudo-Invariant Calibration Sites (PICS), shown in Fig. 3. The eight instrumented sites are Dome C, Antarctica; Dunhuang, China; Frenchman Flat, USA; Ivanpah Playa, USA; La Crau, France; Negev Desert, Israel; Railroad Valley Playa, USA; and Tuz Gölü, Turkey. The CEOS instrumented sites are provisionally being called LANDNET. These instrumented sites are primarily used for field campaigns to obtain radiometric gain, and these sites can serve as a focus for international efforts, facilitating traceability and inter-comparison to evaluate biases of in-flight and future instruments in a harmonized manner. In the longer-term it is anticipated that these sites will all be fully automated and provide surface and atmospheric measurements to the World Wide Web (WWW) in an autonomous manner reducing some of the cost of a manned campaign. At present, three can operate in this manner. As a precursor to the selection of the CEOS reference test sites, a list of prime candidates was developed [60], and a catalog of worldwide test sites used for instrument characterization was implemented by the U.S. Geological Survey (USGS) [61]. The online catalog provides easy public access to this vital information for the global community.

### 3) *Invariant Targets*

Certain targets have been used to calibrate satellite instruments. Used alone, repeated measurements of these invariant targets can detect the instrument degradation relative to some point in time, usually the first day in orbit. If the targets have been adequately characterized by RTM, in-situ instruments, reference radiometer, or some combination thereof, the calibration can be rendered absolute, or inter-calibrated. This method has long been used to calibrate instruments in the VNIR and Shortwave Infrared (SWIR) part of the spectrum. Improved calibration of microwave instruments has been demonstrated using vicarious calibration over ocean [62], desert [63], and vegetation [64]. An intrinsic limitation of calibration based on the invariant targets is that it cannot detect change in the targets it depends on. Some targets are explicitly referred to as pseudo-invariant to reflect this limitation, assuming stability only during the period of calibration or since the last characterization. This also points to the benefits of using a variety of invariant targets, in hopes that the variations of the signal they generate, known or unknown, are mutually independent to some extent. Fig. 4 provides an illustration of images of various targets that are used for inter-calibration studies.

#### a) *Pseudo-Invariant Calibration Sites (PICS)*

The most widely used invariant targets are the PICS, which are typically sites in the desert (see Table 1 row 11 for references). Many such sites have been used in the past by various researches, but to concentrate efforts and acquisitions, CEOS has defined a sub-set of the best and is currently looking at further sub-sets for higher resolution instruments. The six CEOS reference PICS are Libya 4, Mauritania 1, Mauritania 2, Algeria 3, Libya 1, and Algeria 5. Besides the nominally good site characteristics (temporal stability, uniformity, etc.), these sites were selected by also taking into account their heritage and the large number of datasets from multiple instruments that already existed in the EO archives and the long history of characterization performed over these sites [37], [65], [66]. The PICS have high reflectance and are usually made up of sand dunes with climatologically low aerosol loading and practically no vegetation. Consequently, these PICS can be used to evaluate the long-term stability of an instrument and to facilitate inter-comparison of multiple instruments. Since nothing is absolutely invariant, these sites are assumed invariant only during the period of calibration or since the last characterization, thus “pseudo-invariant.” Also, they are only assumed to be radiometrically stable in time, not necessarily invariant spectrally or with respect to varying viewing

geometry. Care must also be taken to account for the scattering and absorption in the atmosphere by aerosols, dust, and water vapor, although some sites are much less affected by these uncertainties. It is thus generally recognized that a good comparison would make use of data from an ensemble of sites rather than just one.

*b) Deep Convective Clouds (DCC)*

In addition to the selected land targets, another candidate for a stable Earth target is the DCC. Unlike the PICS, the DCC targets are not permanently fixed in space, but like the PICS, their reflectance is assumed to be pseudo-invariant. DCC can be used very much the same way as PICS for inter-calibration, with a few important advantages. DCC are nearly perfect solar diffusers [67], regardless of the geometrical conditions, allowing an accurate inter-band calibration as well as a very precise on-orbit stability monitoring (see Table 1 row 12 for references). DCC have much higher reflectance than any other Earth surface based target and radiance since they follow the Sun. In general, DCC are brighter than PICS in the visible spectrum, whereas PICS typically are brighter in NIR; therefore, the two complement each other to reduce the uncertainty in traditional two-point calibration. Comparing to PICS, the scattering from DCC is closer to being Lambertian, which substantially simplifies the need to characterize the BRDF. DCC are naturally at very high altitude, often above 80% of the air, 99% of the atmospheric water vapor, and 100% of tropospheric aerosols. This makes DCC free of those uncertainties. DCC are more evenly distributed globally in the tropics. This is important for geostationary satellites, as many cannot view PICS under favorable conditions. Another noble aspect of DCC is that the visible channel calibration can be performed by calculating BRDF for a typical DCC once its presence is determined based on criteria of infrared window channel brightness temperature [68].

*c) Rayleigh Scattering*

Another category of predictable targets are those whose signals do vary; however, the process is so well understood that the properties, i.e. magnitude and variation, can be accurately estimated. One advantage of using the Rayleigh scattering method is that it provides references for absolute calibration, in addition to trending (see Table 1 row 13 for references). This is important to validate pre-flight or operational calibration of satellite instruments, including those with onboard calibration. It also facilitates inter-calibration among various instruments.

For example, Vermote et al. [69] were among the first to recognize that, in the visible spectrum and over the clear ocean, up to 90% of the radiance reaching the TOA is due to the scattering of the sunlight by the gaseous molecules. This process, known as Rayleigh scattering, is well understood. Often, targets were selected in the atmospheric subsidence zones over the subtropic oceans [Fig. 5], where uncertainties due to aerosols scattering, back scattering by the water body, and diffuse reflection by whitecaps are small (if a threshold is introduced on sea surface wind speed to further reduce the possibility of whitecaps). Also, the geometry of viewing the targets can be controlled to avoid specular (Fresnel) reflection or sunglint at the surface. The residual effects, and the gaseous absorption, must be accurately estimated with a RTM, using climatology data or other observations as inputs. The accuracy of calibration based on Rayleigh scattering ranges from 3% for the blue channels to 2% for channels in longer wavelengths up to the red range. Unlike the PICS and DCC, the signals of Rayleigh scattering are about an order of magnitude lower (allowing to perform diagnostic on instrument non-linearity), which may lead to additional uncertainty when extrapolating the calibration to instruments of full dynamic range. However, Rayleigh scattering is ideal for instruments specializing in low signals, such as ocean color instruments, for which DCC and many PICS often saturate the instruments. For this and other reasons, the two methods are often used together.

*d) Liquid Water Clouds (LWC)*

A second example of variant but known targets is the LWC. These targets are even more abundant than the DCC, and their mid-range reflectance complements the calibrations based on Rayleigh scattering on the low end and on DCC on the high end (see Table 1 row 14 for references). One challenge for this method is that the radiance from LWC is highly dependent on the optical properties of the LWC, which are so viable that neither climatology nor outputs from the NWP models are adequate. Therefore, although the RTM has been well known, the lack of accurate input parameters has inhibited its applications in the past.

Recently, cloud properties have been derived from advanced instruments, such as MODIS. This enabled the estimate of LWC radiance using the cloud optical thickness, cloud particle effective radii, cloud top height, and temperature from MODIS, along with atmospheric profiles from NWP models and surface BRDF. To further improve the accuracy of the RTM, one has to account for the radiative effects of 3-dimensional clouds. These include the bias due to the assumption that clouds are plane-parallel and homogeneous, and the assumption that radiance from a pixel is independent of those from its surrounding pixels. Preliminary analysis shows that the accuracy of the LWC method is 2–3%, comparable with other methods. Fig. 6 and Fig. 7 provide an illustration of visible channel calibration using some of the methods discussed in the earlier sub-section.



e) *Sunglint*

A third example of variant but known targets is the satellite measurements over the region of sunglint. This method exploits the spectral irradiance from the Sun in the SWIR spectrum (e.g., 3.9  $\mu\text{m}$ ), for which many meteorological satellites have a calibrated channel to measure its radiance (see Table 1 row 15 for references). The solar component in the measured SWIR radiance is usually very weak because the surface reflectance is small. Under certain circumstances such as the sunglint, the surface reflectance is substantially enhanced and the solar component becomes appreciable. The basic idea is to estimate the thermal emission in SWIR from the surface temperature derived from some Longwave Infrared (LWIR) channels (e.g., 11  $\mu\text{m}$  and 12  $\mu\text{m}$  channels), subtract the SWIR emitted radiance from the measured radiance to obtain the reflected radiance, and compute the SWIR reflectance from the ratio of the reflected radiance and the incoming solar radiance. It is assumed that the ratio between the reflectances in SWIR and visible is invariant, which enables the relative calibration or trending. If the ratio is known, invariant or not, this method can be used for absolute calibration. Care must be taken to account for the surface and atmospheric effects in all visible, SWIR, and LWIR bands because the method uses quantities at the TOA and at the surface.

If in the blue part of the spectrum, the sunglint reflectance represents about 50% of the TOA signal, it reaches more than 90% for longer wavelengths (NIR and SWIR), allowing an efficient inter-band calibration. One spectral band can be used as a reference to estimate the sunglint contribution and predict the TOA reflectance for other spectral bands. Other contributors to the TOA signal are Rayleigh scattering, marine surface reflectance, background aerosol scattering, and gaseous absorption, depending on the considered spectral band. This target is very suitable for inter-band calibration and particularly to propagate the absolute calibration made in the visible range to all RSB, with a typical accuracy of 1–2% [70], [71], [72].

f) *The Moon*

A third category of invariant targets is celestial bodies, many of which are truly invariant for all practical purposes. They also offer radiometric references that are independent of the Earth surface reflectance and atmosphere, removing the potential conflict of calibrating EO instruments using Earth targets (see Table 1 row 16 for references). It is well known that the lunar surface reflectance property is extremely stable [8]. The Moon is a nearly ideal target that can be used because its variations in brightness due to phase angle, non-uniform albedo, distance, and the lunar librations can be accurately accounted for with a sophisticated model. Typically, when using the Moon for radiometric calibration, the brightness differences from different lunar observation geometries are corrected or normalized via a lunar model, such as the Robotic Lunar Observatory (ROLO) model developed at the USGS [73]. The correction or normalization is made in terms of lunar irradiances, spatially integrated over the entire lunar disk. Comparisons of lunar observations from different instruments have sometimes been restricted to nearly the same phase angles in attempts to minimize the uncertainties in normalizations for different lunar viewing geometries. However, this may not be the dominant source of uncertainty (e.g. [74]). For calibration inter-comparisons among different sensors, the lunar model also accounts for their spectral response differences.

Special arrangements are sometimes needed to acquire lunar images with spacecraft instruments. For example, instruments on LEO sometimes can only observe the Moon in their space view. Satellite maneuvers also have been used to obtain lunar images [75], [76]. Some spacecraft perform dedicated maneuvers to acquire the desirable lunar image, but this can be prohibited for operational satellites. The Moon has been used for satellite instruments, such as Sea-viewing Wide Field-of-view Sensor (SeaWiFS), Terra and Aqua MODIS, and Suomi National Polar-orbiting Partnership (NPP) Visible Infrared Imager Radiometer Suite (VIIRS), to track their on-orbit calibration stability in the RSB. For instruments on geostationary orbit, lunar images sometimes appear in the space adjacent to the Earth's disc, making instrument lunar calibration possible. However, the operational imaging schedules can mean the number of these free lunar images is insufficient; in these cases, dedicated observations are necessary to make lunar calibration a viable option. For future instruments such as the GOES-R Advanced Baseline Imager (ABI) that do not observe the adjacent space unless specifically commanded, plans are to be made in advance to obtain lunar images. Thus, it should be pointed out that not all satellite instruments can collect lunar data or collect enough lunar data due to their design configuration or operational constraints. For these sensors, alternative approaches must be considered for their calibration stability monitoring and inter-comparisons with other sensors. Future instrument designs should consider the ability to observe the Moon for in-flight calibration. However, where instruments do observe the Moon, these observations should not be discarded, but data should be routinely archived for analysis.

g) *The Stars*

In addition to the Moon, stars can also be used as calibration targets. Some satellite instruments, such as the Imagers aboard the three-axis stabilized GOES I-M and N-P series, routinely observe a selected set of stars for image navigation and registration (see Table 1 row 17 for references). The Sounder also views the stars, but with not with the same set of detectors it uses to observe the Earth; therefore, the measurements cannot be used to calibrate the Sounder instrument. Excluding known variable stars (AD Cet, AR Cet,  $\Psi$  Vir, 82 Vir,  $\sigma$  Oph, 39 Ori, etc. from the Yale Bright Star Catalog), one can monitor the repeated measurement of the same star to derive instrument degradation over time. Since the GOES measurements were originally intended for navigation, for which all that matters is which detector captured the star signal at which time, whereas the star signal



intensity is nearly irrelevant, great effort has been made to reprocess these data for calibration purposes. With the proliferation of similar instruments used by other agencies, or more generally the acceptance of a three-axis stabilized platform for geostationary environmental satellites, it is hoped that lessons will be learned to revise the ground processing to maximize the benefits of star measurements. This has been the case for ABI, the replacement for Imager on the next generation of GOES.

On geostationary orbit, each star is observed at a different time of the day in different date of the year. On a three-axis stabilized platform like GOES, the instruments on the satellite undergo significant diurnal thermal variations. Certain intra-annual variation is evident in the lower panels of Fig. 8, upward for GOES-8 and downward for GOES-12, which is believed to be related to the thermal variation [77]. Also, each GOES observes a few dozen stars of various brightness and color temperatures. The linearity of the silicon detectors and studies performed using different color temperatures stars and brightness (e.g. [78], Figure 1) have indicated the same degradation rate is valid for all stars observed by a given instrument. Recent work [79] demonstrates that, with due considerations for all these variations, the star-based calibration can reach the accuracy comparable to other methods.

#### 4) Ray-Tracing

Finally, some inter-comparison and inter-calibration algorithms have little or no requirements on whether the targets are invariant or known. The strategy is to construct measurements by two instruments that are concurrent in time, co-located in space, identical in spectrum, and matched in viewing geometry, thus the two are bound to be equal. Some of these algorithms are referred to as “ray tracing” or “ray matching” to distinguish them from those that have no or only implied requirements on matching the viewing geometry (see Table 1 row 18 for references). This is an extension of the SNO method [section IV.A]. For two polar orbiters whose ground tracks intersect at the poles, the nadir ground track transect is the SNO or ray matched location.

There are several variants in this category. Some require ray tracing to the single pixel. Others are satisfied if a small region (e.g., 0.5 degree of latitude and longitude) is viewed by the two instruments with approximately the same angles. In terms of stringency on ray matching, some have very loose or implied requirements, for example “near nadir.” Others require only that the zenith angles of the two instruments be similar. This is often for the spectral channels for which the atmospheric absorption is significant. Similar zenith angle ensures similar path length and, assuming the optical properties of the atmosphere are isotropic, similar optical path. Yet others require strict ray matching in both zenith and azimuth angles. This is often used in the visible spectrum, where the target’s BRDF can be highly variable, complicated, and unpredictable. The strict and comprehensive requirements on both zenith and azimuth angle, together with the concurrency requirement that ensures the common illumination, minimize the BRDF uncertainty. Stringent requirements on ray matching improve the credibility of comparing a particular pair of measurements, but they tend to reduce the sample size for comparison at the same time. In some cases, either approach can be used to achieve similar accuracy. In other cases, one has to consider various trade-offs for the optimal overall quality of inter-comparison.

## V. ON-GOING JOINT EFFORTS

Monitoring the global environment can be optimized by a synergistic combination of data from multiple instruments on different satellite platforms – in many cases, spanning many decades. This requires the quantization of relative biases in calibration so that their data can be equalized to allow seamless combination and inter-operability. This can be achieved by international coordination among the operating agencies to inter-calibrate their data and can be further facilitated by worldwide cooperative efforts, bringing together instrumentation experts to understand their calibration biases.

### A. Global Space-based Inter-Calibration System (GSICS)

The GSICS, sponsored by the WMO and the CGMS, is a critical component of GEOSS [6]. The overarching goal of GSICS is to ensure the comparability of satellite measurements that may be provided at different times, over different regions, by the different instruments operated under the responsibility of different space agencies. GSICS pursues this goal primarily through inter-calibration that enhances the calibration of satellite instruments and validation of satellite observations. GSICS was initiated in 2006 at the WMO by the China Meteorological Administration (CMA), CNES, European Organisation for the Exploitation of Meteorological Satellites (EUMETSAT), Japan Meteorological Agency (JMA), Korea Meteorological Administration (KMA), and NOAA. GSICS was later expanded to include NASA, NIST, Japan Aerospace Exploration Agency (JAXA), Indian Space Research Organization (ISRO), India Meteorological Department (IMD), Russian Federal Service for Hydrometeorology and Environmental Monitoring (ROSHYDROMET), and the USGS.

The GSICS aim of ensuring consistent accuracy among space-based observations worldwide for climate monitoring, weather forecasting, and environmental applications is addressed through a comprehensive calibration strategy, which involves monitoring instrument performances, operational inter-calibration of satellite instruments, tying the measurements to absolute references and standards, and recalibration of archived data. A major part of this strategy involves direct comparison of

collocated observations from pairs of satellite instruments, which are used to systematically generate calibration functions to compare and correct the biases of *monitored instruments* to references. These *GSICS Corrections* are needed for accurately integrating data from multiple observing systems into products, applications, and services in near-real time and for re-analysis. Another key product is the *GSICS Bias Monitoring*, which is generated from the inter-calibration process and quantifies the bias of each of the monitored instruments' channels with respect to the reference. As these biases are typically scene dependent, standard scenes are defined for each channel, corresponding to typical observations. The GSICS Bias Monitoring allows instrument operators and data users to visualize the performance of each channel and identify any trends. This helps them to make decisions on whether calibration corrections or other interventions are required. The third type of GSICS product is the diagnosis of the root causes of bias. There have been several successful examples for this type of application, some of which are summarized in the end of section-II.

One of the first objectives of GSICS was to develop inter-calibration products for the infrared channels of geostationary imagers [34], as they are operated by several member organizations, including CMA, EUMETSAT, JMA, KMA, ISRO, and NOAA. The sensors used as an inter-calibration reference for GSICS products are summarized in section III-E. The GSICS Research Working Group is currently working to develop similar products for the geostationary imagers' channels in the RSB. Several of the methods outlined in section IV.C.3 are being reviewed, together with the direct comparison of collocated observations of the monitored geostationary imager with the reference instrument. However, the latter *ray matching* method is limited by the need to align the incidence and solar viewing angles in both azimuth and elevation, as well as the relationship between the monitored and reference instruments' SRF and spectra of the different scene types covered.

GSICS has developed a procedure for product acceptance to certify inter-calibration products that have been developed by its members as being compliant with its principles of traceability and consistency. This certification does not judge whether products are "good" or "bad," or even discriminate them based on the type of method, but it does require them to meet minimum standards for documentation of their methods, uncertainties, traceability, implementation, and data access standards. This ensures potential users can decide whether a given product will suit their needs. This procedure has also been opened up to allow the certification of inter-calibration products developed outside of GSICS, if they are identified as being compliant with these requirements. The Pathfinder Atmospheres Extended (PATMOS-x) inter-calibration products for AVHRR [80] are examples of this.

#### B. Committee on Earth Observation Satellites (CEOS)

The CEOS WGCV is a key international player in the development of high-quality satellite data to improve daily operations and to allow users to confidently study global datasets. The mission of the WGCV is to ensure long-term confidence in the accuracy and quality of EO data and products, and to provide a forum for the exchange of information Cal/Val, coordination, and cooperative activities. The WGCV promotes the international exchange of technical information and documentation, joint experiments and the sharing of facilities, expertise, and resources. The CEOS WGCV group seeks to be the recognized first point of contact for the international user-community as far as Cal/Val, system technical information, and EO quality processes are concerned. The objectives of the WGCV are to enhance coordination and complementarity, to promote international cooperation, and to focus activities in the Cal/Val of EO for the benefit of the CEOS membership, the GEO, and the international user community. Much of the detailed technical work of the WGCV is carried out by its six subgroups [Atmospheric Composition (ACSG), Infrared Visible Optical Sensors (IVOS), Land Product Validation (LPV), Microwave Sensors (MSSG), Synthetic Aperture Radar (SAR), and Terrain Mapping (TMSG)], which operate as individual entities and focus on specific technical areas related to Cal/Val.

The IVOS sub-group of the CEOS WGCV is carrying out multiple international comparisons of satellite-measured TOA spectral radiance/reflectance using a common reference target. In some cases, the target is itself independently characterized by ground/in-situ SI traceable methods, and in others it is simply used as a "common target". Where ground-based measurements are being made, effort is incorporated within the comparison activity to evaluate the equivalence of measurements made by different international teams. This includes an assessment of method, sampling strategy, and instrumentation used together with its associated traceability.

##### 1) CEOS Comparison of TOA Spectral Reflectance/Radiance: Dome C

This activity was established by CEOS as part of GEO task DA09-01-a to carry out an evaluation of instrument biases utilizing one of the newly established CEOS reference standard test sites: Dome-C in Antarctica. This site is one of eight that form the instrumented network now called LANDNET and the basis of a future potential international calibration system for EO optical instruments. The aim of the activity was to compare several moderate to high resolution optical instruments over the Dome-C site in Antarctica and to determine the reflectance differences (if any) between data collected by these instruments. In this study, there is no "correct" value or set of values for derived reflectance from an instrument. The data were collected during the period 1<sup>st</sup> December 2008 to 31<sup>st</sup> January 2009 over the instrumented Dome-C test site.

The objective was to cross-compare the satellite systems using a single methodology that removes biases due to sun-target-sensor geometry and atmospheric effects so that different instruments with different overpass times and different spatial and spectral characteristics collected on different days over the same site can be directly compared. This site has been widely used by the community for a number of years for both instrument-to-instrument comparisons and instrument stability [81], [82], [83], [84]. Three papers have particular significance. The first, a study carried out by CNES to evaluate the Dome-C area as a calibration site [85], demonstrated the need to correct for the BRDF of the surface, the low surface variability, and the stability over several years. It also noted that there was a need to correct for the atmospheric variations (mainly scattering). The magnitude of the BRDF effect in the data derived from the VEGETATION instrument for nadir observations was much smaller than that observed in the study by the University of Washington [86] using a series of tower observations over two seasons (2003–2004 and 2004–2005). This latter study, the second key paper, suggested that variations in the nadir reflectance (in the blue band used) could exceed 10% over the range of solar zenith angles at the site; this is in marked contrast to the 2–3% suggested in the CNES study [85]. Last, Cao et al. [7] demonstrated the usefulness of this site by comparing observations from seven satellite instruments and discussed establishing the Antarctic Dome C community reference standard site toward consistent measurements from Earth observation satellites.

## 2) CEOS Comparison of Land Surface Reflectance: Tuz Gölü

The large number of terrestrial imagers being operated by multiple countries each with their own reference standards and sometimes independent routes of “traceability” creates challenges for the Earth sciences community to develop a coherent data set suitable for climate-level studies. There are various methods available for carrying out this post-launch vicarious calibration, but one of the most common and generic approaches is to use a dedicated and characterized “test site.” In such a method, ground-based measurements of surface reflectance/radiance using similar solar illumination angles and instrument view angles (or at least corrected for these) is propagated to the TOA using a radiative transfer code. For the highest accuracy, surface measurements should be made within a few minutes of the satellite overpass and the characteristics of the atmosphere at that time measured, particularly its optical depth.

Tuz Gölü in Turkey is a LANDNET site. It is endorsed by CEOS as a standard reference site for radiometric calibration of optical satellite instruments. Tuz Gölü is a salt lake located about 150 km southeast of Ankara (38°.50 N, 33°.20 E). The Tuz Gölü basin is a permanent endorheic lake in an arid plateau in Central Anatolia. It is a bright natural target, free of vegetation. It has an area of 1,964 km<sup>2</sup> and is 907 m above sea level. It is extremely saline, and during the summer up to 95% of the lake’s water dries up and exposes a salt layer 30–80 cm thick. It is in a sparsely populated region with low aerosol content. The Tuz Gölü salt lake test site is temporarily instrumented during field campaigns and is maintained by the Scientific and Technological Research Council of Turkey (TUBITAK) UZAY.

The 2009 and 2010 CEOS-led campaigns to Tuz Gölü, Turkey, to compare techniques and instrumentation used for the vicarious calibration of optical imagers provided a unique opportunity to evaluate the state of the art of vicarious calibration using a ground characterized test-site. The campaign marked an important step for CEOS to inform the community about the sources of uncertainties associated with the reflectance-based method [87] and start the process of attributing a Quality Indicator to satellite data and further to the end products derived from satellite imagery as recommended by the new international QA4EO. The 2010 CEOS Key comparisons included the following objectives: 1) determine biases between field instrumentation using a series of laboratory and in-situ cross-comparisons of participants’ radiometers and reference panels; 2) estimate a range of values for reflectance uncertainties associated with the reflectance-based method for vicarious calibration of optical instruments; 3) evaluate differences in sampling methods used to associate a “reflectance value” or a “radiometric value” for both a moderately sized (0.03 km<sup>2</sup>) and large-sized area (1.0 km<sup>2</sup>); 4) document “best practices” used by the participants in the 2010 CEOS Key comparison and estimate the uncertainties associated with each of them; and 5) use the averaged values determined from the participants in the comparison to establish a reference reflectance and uncertainty for the site, using a commonly parameterized radiation transfer code to propagate values to TOA for direct comparison with satellites, with the measurements on the site being timed to match (within a few minutes) those of the instrument overpass. In addition to using ground measured data, the site was used without ground calibration as a common reference site for instruments.

Representatives from 10 countries and 13 organizations took part in either one or both years of the campaigns. Measurements were made in the VNIR and SWIR and simulated the calibration of instruments with spatial resolutions varying from tens of meters to a kilometer. The data sets collected also permit evaluation of the precision and accuracy of vicarious calibration that are a critical part of the calibration of Earth imagers sufficient to create a long-term, absolutely calibrated set of observations for the study of global change [88]. Such efforts require multiple instruments on multiple platforms with each instrument typically having its own calibration team. Most of the instrument teams include some form of vicarious calibration in their calibration plans. Thus, it is essential to ensure that different groups performing these calibrations obtain consistent results to prevent biases between different instruments while producing accurate results with SI-traceability. The vicarious calibration of land imagers using the reflectance-based method [87] requires the measurement of the reflectance factor ( $\rho$ ) of the site surface at the time of the satellite overpass. The terminology for reflectance quantities follows the definitions given in optical remote sensing [[89]. The  $\rho$  of the test site surface is calculated from radiance measurements performed with a portable spectroradiometer typically

made in comparative mode against a reference panel of known reflectance. To avoid biases due to instrument calibration when carrying out the comparison of satellite instruments, all instruments were made traceable to a common SI reference via NPL. This removed biases of up to a few percent due largely to differences in calibration methodologies [90], [91], [92], [93], [94]. Results are available on the Cal/Val portal.

### 3) *CEOS Infrared Spectral Emitted Radiance Comparison: Miami*

The measurement of the Earth's surface temperature and, more fundamentally, any temporal and spatial variation is a critical operational product for meteorology and an essential parameter and indicator for climate monitoring. Satellites have been monitoring global surface temperature for some time with good precision and through activities like the Global High Resolution Sea Surface Temperature pilot project (GHRSST-pp) have established sufficient consistency and accuracy between in-flight instruments to claim that it is of climate quality. However, for long-term records and for the avoidance of any potential data gaps, such measurements must be fully anchored to SI units and there must be a direct correlation with "true" surface/in-situ based measurements.

The most accurate of these surface Cal/Val based measurements is derived from field-deployed IR radiometers, which are in principle calibrated traceably to SI units, often through a blackbody radiator. Such instrumentation is of varying design, operated by different teams in different parts of the globe. It is essential for the integrity of their use to provide Cal/Val data for satellites in-flight and to provide the link to future instruments so that any differences in the results obtained between them are understood through rigorous comparison to themselves and to primary SI reference standards. This knowledge will allow any potential biases to be removed, and if a fully traceable link to SI can be established and demonstrated, the data will be robust and can claim its status as a "climate data record." In the context of inter-calibration, such surface reference measurements are the means to provide the link and cross-calibration between instruments using transient and temporary reference sites established wherever the ship borne radiometers observe. Satellite overpasses allow direct linkage of surface-measured skin brightness temperatures of the ocean in near SNO conditions, and given the stability of the ship's radiometers, this can be transferred to a subsequent and different satellite in the future using the simultaneously calibrated (ship) brightness temperature, even if the exact part of the ocean is different.

The "IR Cal/Val community" is well versed in the need and value of such comparisons, having held a previous highly successful exercise in Miami in 2001 [95], [96]. However, nine years had passed and it was timely to repeat/update the process, particularly as many of the satellite instruments originally supported were nearing their end of life. Therefore, a new comparison building from the previous exercise was organized by CEOS WGCV IVOS taking account of the new QA4EO processes. This new comparison was carried out in two phases. The first laboratory-based comparison of instruments and reference blackbodies was primarily carried out at NPL in the UK a month before the ocean-based comparison in Miami. In this first phase, all blackbodies were compared to the NPL reference blackbody at a number of temperatures using an NPL primary IR radiometer called AMBER. The comparison showed largely good consistency between participants' blackbodies, although there was a lack of clarity in determination of the uncertainties. Following this, all participants' radiometers then viewed the NPL reference blackbody at various temperatures to determine any biases in brightness temperature measurements. This showed how seemingly good agreement at some temperatures can be misleading when lower or higher temperatures are observed.

The second phase of the comparison included some repeat of the lab measurements above to link instruments unable to transfer to the UK together, but this phase largely concentrated on simultaneous views of the ocean from a pier at Miami. While this comparison was not used in conjunction with any satellite overpass, the instruments themselves are normally deployed at various sites across the globe and on ships to provide validation of surface IR brightness temperature measurements from satellites and in particular the FCDR sea surface temperature. The results of the comparison can be found on the Cal/Val portal.

## VI. SUMMARY

Inter-calibration between instruments is not only central to any future Cal/Val strategy but also the only practical means of deriving knowledge of biases between instruments and allows, at some level, a means of bridging anticipated data gaps in measurement continuity due to a lack of co-existent in-flight instruments. The most crucial aspect of monitoring activities using EO satellites is the continuity and consistency of measurements through time. Many of the changes in climate systems will only become apparent after decades or more of observations using precise instruments that have a consistent calibration basis, so inter-calibration of the instruments is of key interest to the user community as more satellite observations are used for science applications and climate studies. The success of proposed climate monitoring missions such as CLARREO and TRUTHS will depend critically on significant advances in on-orbit inter-calibration between instruments. The growing use of inter-calibration techniques for post-launch monitoring of satellite instrument performance with respect to other on-orbit reference instruments, selected as community standards, has made inter-calibration a key component of current and future satellite instrument calibration strategies.

Though much progress has been made in recent years, major challenges remain to be overcome in order to firmly establish the calibration traceability, or reference scale, among instruments and to constantly track their calibration stability throughout their entire missions. It is expected that promotion of the use of sound inter-calibration techniques and “best practices” will lead to improved consistency between satellite instruments and help underpin the accurate monitoring of global change. However, achieving this goal requires the coordinated efforts and resources of the space agencies to establish the prospect of operational automatic comparison systems where a range of methodologies can be routinely applied and the results made publicly available for the benefit of the community. Such a system needs to incorporate all instruments from all organizations, including those from the private sector, and its usage and access to results should be made freely available to all. Satellite owners and operators will need to regularly acquire data over reference sites to perform trending, and an entity needs to be charged and funded to ensure continuous and long-term maintenance of appropriate infrastructure and tools. Although this may seem a long way off, projects and discussions are now taking place within CEOS, GSICS, and elsewhere to consider how to best implement such a system, and this special edition plays a role in demonstrating to the community that many of the concepts are mature and the time is right to start building the framework that is clearly essential for climate and offers enough benefits to the EO community as a whole.

## ACKNOWLEDGMENTS

The authors would like to extend a heartfelt thanks to GSICS and CEOS members for their contribution. A special thanks to Bertrand Fournie, CNES; B. J. Sohn, SNU; Chang, American University; David R. Doelling, NASA; Thomas C. Stone, USGS; for proofreading the inter-calibration invariant methods sub-section and providing the necessary graphics. Any use of trade, product, or firm names is for descriptive purposes only and does not imply endorsement by the U.S. Government or the National Metrology Institutes.

## REFERENCES

- [1] X. J. Xiong, C. Cao, and G. Chander, "An overview of sensor calibration inter-comparison and applications," *Front. Earth Sci. China*, vol. 4, no. 2, pp. 237-252, 2010.
- [2] B. Guenther, J. Butler, and P. Ardanuy, "Workshop on Strategies for Calibration and Validation of Global Change Measurements," NASA, Greenbelt, MD, NASA Reference Publication 1397, 1997.
- [3] B. Ohring, R. Wielicki, B. Spencer, W. Emery, and R. Datla, "Satellite instrument calibration for measuring global climate change, report of a workshop at the University of Maryland Inn and Conference Center, College Park, MD, November 12-14, 2002," U.S. Department of Commerce, Technology Administration, National Institute of Standards and Technology, Gaithersburg, MD, 2004.
- [4] G. Ohring, J. G. Anderson, P. Ardanuy, G. Bingham, J. Butler, C. Cao, R. Datla, J. Dykema, W. Emery, L. Flynn, G. Fraser, M. Goldberg, G. Kopp, T. Iguchi, D. Kunke, S. Leroy, L. Miller, D. Pollock, H. Revercomb, S. Shipley, K. St. Germain, T. Stone, J. Tansock, A. Thurgood, D. Tobin, S. Ungar, F. Weng, B. Wielicki, D. Winker, and X. Xiong, "Achieving satellite instrument calibration for climate change, report of a workshop organized by National Oceanic and Atmospheric Administration . . . at the National Conference Center, Lansdowne, VA, May 16-18, 2006," Center for Satellite Applications and Research, National Environmental Satellite, Data, and Information Service, National Oceanic and Atmospheric Administration, Camp Springs, MD, 2008.
- [5] WMO-BIPM, "Measurement Challenges for Global Observation Systems for Climate Change Monitoring: Traceability, Stability and Uncertainty," World Meteorological Organization, Geneva, Switzerland, IOM-Report No. 105 WMO/TD-No. 1557, 2010.
- [6] M. Goldberg, G. Ohring, J. Butler, C. Cao, R. Datla, D. Doelling, V. Gärtner, T. Hewison, B. Iacovazzi, D. Kim, T. Kurino, J. Lafeuille, P. Minnis, D. Renaut, J. Schmetz, D. Tobin, L. Wang, F. Weng, X. Wu, F. Yu, P. Zhang, and T. Zhu, "The Global Space-based Inter-Calibration System," *Bulletin of the American Meteorological Society*, vol. 92, no. 4, pp. 467-475, 2011.
- [7] C. Cao, S. Upreti, J. Xiong, A. Wu, P. Jing, D. Smith, G. Chander, N. Fox, and S. Ungar, "Establishing the Antarctic Dome C community reference standard site towards consistent measurements from Earth observation satellites," *Can J Remote Sens.* vol. 36, no. 5, pp. 498-513, 2010.
- [8] H. H. Kieffer, "Photometric stability of the lunar surface," *Icarus*, vol. 130, no. 2, pp. 323-327, 1997.
- [9] P. M. Teillet, K. J. Thome, N. Fox, and J. T. Morissette, "Earth observation sensor calibration using a global instrumented and automated network of test sites (GIANTS)," presented at the Proceedings of SPIE - The International Society for Optical Engineering, Toulouse, 2001.
- [10] BIPM, "International vocabulary of metrology – Basic and general concepts and associated terms (VIM), 3rd ed.," Bureau International des Poids et Mesures, France, JCGM/WG 2 Document N313, 2012.
- [11] G. Chander, B. L. Markham, and D. L. Helder, "Summary of current radiometric calibration coefficients for Landsat MSS, TM, ETM+, and EO-1 ALI sensors," *Remote Sensing of Environment*, vol. 113, no. 5, pp. 893-903, 2009.
- [12] N. R. Council, "Earth science and applications from space: National imperatives for the next decade and beyond," National Academies Press, Washington, D.C., 2007.
- [13] D. Anderson, K. W. Jucks, and D. F. Young, "The NRC decadal survey climate absolute radiance and refractivity observatory: NASA implementation," in *Proceedings of the 2008 IEEE International Geoscience and Remote Sensing Symposium*, Boston, MA, 2008, pp. 9-11.
- [14] S. P. Sandford, D. F. Young, J. M. Corliss, B. A. Wielicki, M. J. Gazarik, M. G. Mlynarczyk, A. D. Little, C. D. Jones, P. W. Speth, D. E. Shick, K. E. Brown, K. J. Thome, and J. H. Hair, "CLARREO: Cornerstone of the climate observing system measuring decadal change through accurate emitted infrared and reflected solar spectra and radio occultation," in *Proceedings of SPIE - Sensors, Systems, and Next-Generation Satellites XIV*, Toulouse, France, 2010, p. 782611.
- [15] N. Fox, J. Aiken, J. J. Barnett, X. Briottet, R. Carvell, C. Frohlich, S. B. Groom, O. Hagolle, J. D. Haigh, H. H. Kieffer, J. Lean, D. B. Pollock, T. Quinn, M. C. W. Sandford, M. Schaepman, K. P. Shine, W. K. Schmutz, P. M. Teillet, K. J. Thome, M. M. Verstraete, and E. Zalewski, "Traceable Radiometry Underpinning Terrestrial- and Helio- Studies (TRUTHS)," in *Proceedings of SPIE - Sensors, Systems, and Next-Generation Satellites VI*, Agia Pelagia, Crete, 2002, pp. 395-406.
- [16] N. Fox, A. Kaiser-Weiss, W. Schmutz, K. Thome, D. Young, B. Wielicki, R. Winkler, and E. Woolliams, "Accurate radiometry from space: An essential tool for climate studies," *Philosophical Transactions of the Royal Society A: Mathematical, Physical and Engineering Sciences*, vol. 369, no. 1953, pp. 4028-4063, 2011.
- [17] D. L. Helder, S. Karki, R. Bhatt, E. Micijevic, D. Aaron, and B. Jasinski, "Radiometric calibration of the Landsat MSS sensor series," *IEEE Transactions on Geoscience and Remote Sensing*, vol. 50, no. 6, pp. 2380-2399, 2012.
- [18] G. Chander and B. Markham, "Revised Landsat-5 TM Radiometric Calibration Procedures and Postcalibration Dynamic Ranges," *IEEE Transactions*



- on *Geoscience and Remote Sensing*, vol. 41, no. 11 PART II, pp. 2674-2677, 2003.
- [19] D. L. Helder, B. L. Markham, K. J. Thome, J. A. Barsi, G. Chander, and R. Malla, "Updated radiometric calibration for the Landsat-5 Thematic Mapper reflective bands," *IEEE Transactions on Geoscience and Remote Sensing*, vol. 46, no. 10, pp. 3309-3325, 2008.
  - [20] D. L. Helder, R. Malla, C. J. Mettler, B. L. Markham, and E. Micijevic, "Landsat 4 thematic mapper calibration update," *IEEE Transactions on Geoscience and Remote Sensing*, vol. 50, no. 6, pp. 2400-2408, 2012.
  - [21] C. Cao, X. Xiong, A. Wu, and X. Wu, "Assessing the consistency of AVHRR and MODIS L1B reflectance for generating Fundamental Climate Data Records," *Journal of Geophysical Research D: Atmospheres*, vol. 113, no. 9, p. D09114, 2008.
  - [22] A. Wu, X. Xiong, and C. Cao, "Terra and Aqua MODIS inter-comparison of three reflective solar bands using AVHRR onboard the NOAA-KLM satellites," *International Journal of Remote Sensing*, vol. 29, no. 7, pp. 1997-2010, 2008.
  - [23] X. Wu, J. T. Sullivan, and A. K. Heidinger, "Operational calibration of the Advanced Very High Resolution Radiometer (AVHRR) visible and near-infrared channels," *Can J Remote Sens*, vol. 36, no. 5, pp. 602-616, 2010.
  - [24] A. K. Heidinger, C. Cao, and J. T. Sullivan, "Using Moderate Resolution Imaging Spectrometer (MODIS) to calibrate advanced very high resolution radiometer reflectance channels," *Journal of Geophysical Research D: Atmospheres*, vol. 107, no. 23, p. #4702, 2002.
  - [25] J. P. D. Mittaz, A. R. Harris, and J. T. Sullivan, "A physical method for the calibration of the AVHRR/3 thermal IR channels Part I: The prelaunch calibration data," *Journal of Atmospheric and Oceanic Technology*, vol. 26, no. 5, pp. 996-1019, 2009.
  - [26] J. Mittaz and A. Harris, "A physical method for the calibration of the AVHRR/3 thermal IR channels. Part II: An in-orbit comparison of the AVHRR longwave thermal IR channels on board metop-A with IASI," *Journal of Atmospheric and Oceanic Technology*, vol. 28, no. 9, pp. 1072-1087, 2011.
  - [27] E. S. Maddy, T. S. King, H. Sun, W. W. Wolf, C. D. Barnet, A. Heidinger, Z. Cheng, M. D. Goldberg, A. Gambacorta, C. Zhang, and K. Zhang, "Using MetOp-A AVHRR clear-sky measurements to Cloud-Clear MetOp-A IASI column radiances," *Journal of Atmospheric and Oceanic Technology*, vol. 28, no. 9, pp. 1104-1116, 2011.
  - [28] L. Shi, "Intersatellite Differences of HIRS Longwave Channels between NOAA-14 and NOAA-15 and between NOAA-17 and METOP-A," *IEEE Transactions in Geoscience and Remote Sensing*, submitted for publication.
  - [29] X. Wu, T. Schmit, R. Galvin, M. Gunshor, T. Hewison, M. Konig, Y. Tahara, D. Blumstein, Y. Li, S. Sohn, and M. Goldberg, "Investigation of GOES Imager 13.3  $\mu\text{m}$  channel cold bias," in *EUMETSAT Meteorological Satellite Conference*, Darmstadt, Germany, 2008, pp. 1-12.
  - [30] X. Wu and F. Yu, "Correction for GOES Imager Spectral Response Function Using GSICS. I: Theory," *IEEE Transactions in Geoscience and Remote Sensing*, submitted for publication.
  - [31] F. Yu and X. Wu, "Correction for GOES Imager Spectral Response Function Using GSICS. II: Applications," *IEEE Transactions in Geoscience and Remote Sensing*, submitted for publication.
  - [32] F. Yu, X. Wu, M. K. R. V. Raja, Y. Li, L. Wang, and M. Goldberg, "Diurnal and Scan Angle Variations in the Calibration of GOES Imager Infrared Channels," *IEEE Transactions in Geoscience and Remote Sensing*, submitted for publication.
  - [33] M. K. Rama Varma Raja, X. Wu, F. Yu, and L. Wang, "Assessment of midnight blackbody calibration correction (MBCC) using the global space-based inter-calibration system (GSICS)," in *Proceedings of SPIE - Atmospheric and Environmental Remote Sensing Data Processing and Utilization V: Readiness for GEOSS III*, San Diego, CA, 2009, p. 745603.
  - [34] T. J. Hewison, X. Wu, F. Yu, Y. Tahara, and M. Koenig, "GSICS Inter-Calibration of Infrared Channels of Geostationary Imagers using Metop/IASI," *IEEE Transactions in Geoscience and Remote Sensing*, submitted for publication.
  - [35] T. Hewison, "An Evaluation of the Uncertainty of the GSICS SEVIRI-IASI Inter-Calibration Products," *IEEE Transactions in Geoscience and Remote Sensing*, submitted for publication.
  - [36] L. Wang, X. Wu, M. Goldberg, and F. Weng, "Effects of Ice Decontamination on GOES-12 Imager Calibration," *IEEE Transactions in Geoscience and Remote Sensing*, submitted for publication.
  - [37] H. Cosnefroy, M. Leroy, and X. Briottet, "Selection and characterization of Saharan and Arabian desert sites for the calibration of optical satellite sensors," *Remote Sensing of Environment*, vol. 58, no. 1, pp. 101-114, 1996.
  - [38] S. Lach  r  de, B. Fournie, P. Henry, and P. Gamet, "Cross-Calibration over Desert Sites: Description, Methodology and Operational Implementation," *IEEE Transactions in Geoscience and Remote Sensing*, submitted for publication.
  - [39] P. M. Teillet, G. Fedosejevs, K. J. Thome, and J. L. Barker, "Impacts of spectral band difference effects on radiometric cross-calibration between satellite sensors in the solar-reflective spectral domain," *Remote Sensing of Environment*, vol. 110, no. 3, pp. 393-409, 2007.
  - [40] T. Hewison and J. Mueller, "Ice Contamination of Meteosat/SEVIRI IR13.4 Channel Implied By Inter-Calibration Against Metop/IASI," *IEEE Transactions in Geoscience and Remote Sensing*, submitted for publication.
  - [41] R. Chen and C. Cao, "Physical analysis and recalibration of MetOp HIRS using IASI for cloud studies," *Journal of Geophysical Research D: Atmospheres*, vol. 117, no. D3, p. D03103, 2012.
  - [42] G. Chander, N. Mishra, D. L. Helder, D. Aaron, A. Angal, T. Choi, X. Xiong, and D. Doelling, "Applications of Spectral Band Adjustment Factors (SBAF) for Cross-calibration," *IEEE Transactions in Geoscience and Remote Sensing*, submitted for publication.
  - [43] C. J. Bruegge, N. L. Chrien, R. R. Ando, D. J. Diner, W. A. Abdou, M. C. Helmlinger, S. H. Pilorz, and K. J. Thome, "Early validation of the Multi-angle Imaging SpectroRadiometer (MISR) radiometric scale," *IEEE Transactions on Geoscience and Remote Sensing*, vol. 40, no. 7, pp. 1477-1492, 2002.
  - [44] D. R. Doelling, C. Lukashin, P. Minnis, B. Scarino, and D. Morstad, "Spectral reflectance corrections for satellite intercalibrations using SCIAMACHY data," *IEEE Geoscience and Remote Sensing Letters*, vol. 9, no. 1, pp. 119-123, 2012.
  - [45] M. Pagnutti, S. Blonski, M. Cramer, D. Helder, K. Holekamp, E. Honkavaara, and R. Ryan, "Targets, methods, and sites for assessing the in-flight spatial resolution of electro-optical data products," *Can J Remote Sens*, vol. 36, no. 5, pp. 583-601, 2010.
  - [46] G. Chander, D. L. Helder, D. Aaron, N. Mishra, and A. Shrestha, "An assessment of Spectral, Mis-registration, and Spatial Uncertainties Inherent in the Cross-calibration Study," *IEEE Transactions in Geoscience and Remote Sensing*, submitted for publication.
  - [47] S. Misra and C. Ruf, "Inversion algorithm for estimating radio frequency interference characteristics based on kurtosis measurements," in *Proceedings of the 2009 IEEE International Geoscience and Remote Sensing Symposium*, Cape Town, South Africa, 2009, p. 5418029.
  - [48] S. Misra, P. N. Mohammed, B. Guner, C. S. Ruf, J. R. Piepmeier, and J. T. Johnson, "Microwave radiometer radio-frequency interference detection algorithms: A comparative study," *IEEE Transactions on Geoscience and Remote Sensing*, vol. 47, no. 11, pp. 3742-3754, 2009.
  - [49] EUMETSAT, "GSICS Traceability Statement for IASI and AIRS," Darmstadt, Germany, EUM/MET/TEN/11/0157, 2011.
  - [50] L. Wang, M. Goldberg, X. Wu, C. Cao, R. A. Iacovazzi Jr, F. Yu, and Y. Li, "Consistency assessment of Atmospheric Infrared Sounder and Infrared Atmospheric Sounding Interferometer radiances: Double differences versus simultaneous nadir overpasses," *Journal of Geophysical Research D: Atmospheres*, vol. 116, no. 11, p. D11111, 2011.
  - [51] X. Xiong, J. Sun, X. Xie, W. L. Barnes, and V. V. Salomonson, "On-orbit calibration and performance of Aqua MODIS reflective solar bands," *IEEE Transactions on Geoscience and Remote Sensing*, vol. 48, no. 1, pp. 535-546, 2010.
  - [52] X. Xiong, B. Wenny, and W. L. Barnes, "Overview of NASA Earth Observing Systems Terra and Aqua moderate resolution imaging spectroradiometer instrument calibration algorithms and on-orbit performance," *Journal of Applied Remote Sensing*, vol. 3, p. 032501, 2009.
  - [53] L. Shi and J. Bates, "Three decades of intersatellite-calibrated high-resolution infrared radiation sounder upper tropospheric water vapor," *Journal of Geophysical Research D: Atmospheres*, vol. 116, no. 4, p. D04108, 2011.
  - [54] C. A. Mears and F. J. Wentz, "Construction of the RSS V3.2 lower-tropospheric temperature dataset from the MSU and AMSU microwave sounders,"

- Journal of Atmospheric and Oceanic Technology*, vol. 26, no. 8, pp. 1493-1509, 2009.
- [55] H. Semunegus, W. Berg, J. J. Bates, K. R. Knapp, and C. Kummerow, "An extended and improved special sensor microwave imager (ssm/i) period of record," *Journal of Applied Meteorology and Climatology*, vol. 49, no. 3, pp. 424-436, 2010.
- [56] A. M. Larar, W. L. Smith, D. K. Zhou, X. Liu, H. Revercomb, J. P. Taylor, S. M. Newman, and P. Schlüssel, "IASI spectral radiance validation inter-comparisons: Case study assessment from the JAIVEx field campaign," *Atmospheric Chemistry and Physics*, vol. 10, no. 2, pp. 411-430, 2010.
- [57] X. Liang and A. Ignatov, "Monitoring of IR Clear-Sky Radiances over Oceans for SST (MICROS)," *Journal of Atmospheric and Oceanic Technology*, vol. 28, no. 10, pp. 1228-1242, 2011.
- [58] R. W. Saunders, T. Blackmore, B. Candy, P. N. Francis, and T. J. Hewison, "Monitoring satellite radiance biases using NWP models," *IEEE Transactions in Geoscience and Remote Sensing*, submitted for publication.
- [59] K. Thome, B. Markham, J. Barker, P. Slater, and S. Biggar, "Radiometric calibration of Landsat," *Photogrammetric Engineering & Remote Sensing*, vol. 63, no. 7, pp. 853-858, 1997.
- [60] P. M. Teillet, J. A. Barsi, G. Chander, and K. J. Thome, "Prime candidate Earth targets for the post-launch radiometric calibration of space-based optical imaging instruments," in *Proceedings of SPIE - Earth Observing Systems XII*, San Diego, CA, 2007, p. 66770S.
- [61] G. Chander, J. B. Christopherson, G. L. Stensaas, and P. M. Teillet, "Online catalog of world-wide test sites for the post-launch characterization and calibration of optical sensors," in *Proceedings of the 58th International Astronautical Congress*, Hyderabad, India, 2007, pp. 2043-2051.
- [62] C. S. Ruf, "Detection of calibration drifts in spaceborne microwave radiometers using a vicarious cold reference," *IEEE Transactions on Geoscience and Remote Sensing*, vol. 38, no. 1, pp. 44-52, 2000.
- [63] T. Mo, "A study of the NOAA 16 AMSU-A brightness temperatures observed over Libyan Desert," *Journal of Geophysical Research D: Atmospheres*, vol. 107, no. 14, pp. 16-1-16-7, 2002.
- [64] S. T. Brown and C. S. Ruf, "Determination of an Amazon hot reference target for the on-orbit calibration of microwave radiometers," *Journal of Atmospheric and Oceanic Technology*, vol. 22, no. 9, pp. 1340-1352, 2005.
- [65] C. Miesch, F. Cabot, B. Briottet, and P. Henry, "Assimilation of satellite data over Saharian desert for intercalibration of optical satellite sensors," in *Proceedings of SPIE - Sensors, Systems, and Next-Generation Satellites V*, Toulouse, France, 2001, pp. 469-475.
- [66] Y. M. Govaerts and M. Clerici, "Evaluation of radiative transfer simulations over bright desert calibration sites," *IEEE Transactions on Geoscience and Remote Sensing*, vol. 42, no. 1, pp. 176-187, 2004.
- [67] B. Fougnie and R. Bach, "Monitoring of radiometric sensitivity changes of space sensors using deep convective clouds: Operational application to PARASOL," *IEEE Transactions on Geoscience and Remote Sensing*, vol. 47, no. 3, pp. 851-861, 2009.
- [68] B. J. Sohn, S. H. Ham, and P. Yang, "Possibility of the visible-channel calibration using deep convective clouds overshooting the TTL," *Journal of Applied Meteorology and Climatology*, vol. 48, no. 11, pp. 2271-2283, 2009.
- [69] E. Vermote, R. Santer, P. Y. Deschamps, and M. Herman, "In-flight calibration of large field of view sensors at short wavelengths using Rayleigh scattering," *International Journal of Remote Sensing*, vol. 13, no. 18, pp. 3409-3429, 1992.
- [70] B. Fougnie, G. Braco, B. Lafrance, C. Ruffel, O. Hagolle, and C. Tinel, "PARASOL in-flight calibration and performance," *Applied Optics*, vol. 46, no. 22, pp. 5435-5451, 2007.
- [71] O. Hagolle, J. M. Nicolas, B. Fougnie, F. Cabot, and P. Henry, "Absolute calibration of VEGETATION derived from an interband method based on the sun glint over ocean," *IEEE Transactions on Geoscience and Remote Sensing*, vol. 42, no. 7, pp. 1472-1481, 2004.
- [72] B. Toubbé, T. Bailleul, J. L. Deuzé, P. Goloub, and O. Hagolle, "In-flight calibration of the POLDER polarized channels using the sun's glitter," *IEEE Transactions on Geoscience and Remote Sensing*, vol. 37, no. 1, pp. 513-525, 1999.
- [73] H. H. Kieffer and T. C. Stone, "The spectral irradiance of the moon," *Astron. J.*, vol. 129, no. 6, pp. 2887-2901, 2005.
- [74] T. C. Stone, W. B. Rossow, J. Ferrier, and L. M. Hinkelmann, "Evaluation of ISCCP Multi-satellite Radiance Calibration for Geostationary Imager Visible Channels Using the Moon," *IEEE Transactions in Geoscience and Remote Sensing*, submitted for publication.
- [75] H. H. Kieffer, P. Jarecke, and J. Pearlman, "Initial lunar calibration observations by the EO-1 Hyperion imaging spectrometer," in *Proceedings of SPIE - Imaging Spectrometry VII*, San Diego, CA, 2002, pp. 247-258.
- [76] R. A. Barnes, R. E. Eplee Jr, F. S. Patt, H. H. Kieffer, T. C. Stone, G. Meister, J. J. Butler, and C. R. McClain, "Comparison of SeaWiFS measurements of the Moon with the U.S. Geological Survey lunar model," *Applied Optics*, vol. 43, no. 31, pp. 5838-5854, 2004.
- [77] I. L. Chang, C. Dean, D. Han, D. Crosby, M. Weinreb, J. Baucom, P. Baltimore, and X. Wu, "Improvements in the star-based monitoring of GOES imager visible-channel responsivities," in *Proceedings of SPIE - Earth Observing Systems X*, San Diego, CA, 2005, pp. 1-11.
- [78] X. Wu and F. Sun, "Post-launch calibration of GOES Imager visible channel using MODIS," in *Proceedings of SPIE - Earth Observing Systems X*, San Diego, CA, 2005, pp. 1-11.
- [79] C. Dean, I. L. Chang, Z. Li, M. Weinreb, X. Wu, and F. Yu, "Recent advances in calibration of the GOES Imager visible channel at NOAA," in *Proceedings of SPIE - Earth Observing Systems XVII*, San Diego, CA, 2012, pp. 85100M-85100M.
- [80] A. K. Heidinger, W. C. Straka III, C. C. Molling, J. T. Sullivan, and X. Wu, "Deriving an inter-sensor consistent calibration for the AVHRR solar reflectance data record," *International Journal of Remote Sensing*, vol. 31, no. 24, pp. 6493-6517, 2010.
- [81] T. C. Grenfell, S. G. Warren, and P. C. Mullen, "Reflection of solar radiation by the Antarctic snow surface at ultraviolet, visible, and near-infrared wavelengths," *Journal of Geophysical Research*, vol. 99, no. D9, pp. 18,669-18,684, 1994.
- [82] N. G. Loeb, "In-flight calibration of NOAA AVHRR visible and near-IR bands over Greenland and Antarctica," *International Journal of Remote Sensing*, vol. 18, no. 3, pp. 477-490, 1997.
- [83] S. J. Masonis and S. G. Warren, "Gain of the AVHRR visible channel as tracked using bidirectional reflectance of Antarctic and Greenland snow," *International Journal of Remote Sensing*, vol. 22, no. 8, pp. 1495-1520, 2001.
- [84] W. R. Tahnk and Coakley J.A. Jr., "Improved calibration coefficients for NOAA-14 AVHRR visible and near-infrared channels," *International Journal of Remote Sensing*, vol. 22, no. 7, pp. 1269-1283, 2001.
- [85] D. Six, M. Fily, S. Alvain, P. Henry, and J. P. Benoist, "Surface characterisation of the Dome Concordia area (Antarctica) as a potential satellite calibration site, using Spot 4/Vegetation instrument," *Remote Sensing of Environment*, vol. 89, no. 1, pp. 83-94, 2004.
- [86] S. R. Hudson, S. G. Warren, R. E. Brandt, T. C. Grenfell, and D. Six, "Spectral bidirectional reflectance of Antarctic snow: Measurements and parameterization," *Journal of Geophysical Research D: Atmospheres*, vol. 111, no. 18, p. D18106, 2006.
- [87] P. N. Slater, S. F. Biggar, R. G. Holm, R. D. Jackson, Y. Mao, M. S. Moran, J. M. Palmer, and B. Yuan, "Reflectance- and radiance-based methods for the in-flight absolute calibration of multispectral sensors," *Remote Sensing of Environment*, vol. 22, no. 1, pp. 11-37, 1987.
- [88] P. N. Slater, S. F. Biggar, K. J. Thome, D. I. Gellman, and P. R. Spyak, "Vicarious radiometric calibrations of EOS sensors," *Journal of Atmospheric and Oceanic Technology*, vol. 13, no. 2, pp. 349-359, 1996.
- [89] G. Schaepman-Strub, M. E. Schaepman, T. H. Painter, S. Dangel, and J. V. Martonchik, "Reflectance quantities in optical remote sensing-definitions and case studies," *Remote Sensing of Environment*, vol. 103, no. 1, pp. 27-42, 2006.
- [90] Y. Boucher, F. Viallefont, A. Deadman, N. Fox, I. Behnert, D. Griffith, P. Harris, D. Helder, E. Knaeps, L. Leigh, Y. Li, H. Ozen, F. Ponzoni, and S. Sterckx, "Spectral reflectance measurement methodologies for Tuz Golu field campaign," in *Proceedings of the 2011 IEEE International Geoscience and Remote Sensing Symposium*, Vancouver, BC, Canada, 2011, pp. 3875-3878.
- [91] A. J. Deadman, I. D. Behnert, N. P. Fox, and D. Griffith, "Laboratory panel and radiometer calibration," in *Proceedings of the 2011 IEEE International Geoscience and Remote Sensing Symposium*, Vancouver, BC, Canada, 2011, pp. 3883-3886.

- [92] L. Leigh, D. Helder, I. Behnert, A. Deadman, N. Fox, U. M. Leloğlu, H. Özen, and D. Griffith, "Tuz Gölü site characteristics," in *Proceedings of the 2011 IEEE International Geoscience and Remote Sensing Symposium*, Vancouver, BC, Canada, 2011, pp. 3871-3874.
- [93] H. Özen, N. Fox, U. M. Leloğlu, I. Behnert, and A. Deadman, "The 2010 Tuz Gölü field campaign - An overview," in *Proceedings of the 2011 IEEE International Geoscience and Remote Sensing Symposium*, Vancouver, BC, Canada, 2011, pp. 3867-3870.
- [94] K. Thome and N. Fox, "2010 CEOS field reflectance intercomparisons lessons learned," in *Proceedings of the 2011 IEEE International Geoscience and Remote Sensing Symposium*, Vancouver, BC, Canada, 2011, pp. 3879-3882.
- [95] I. J. Barton, P. J. Minnett, K. A. Maillet, C. J. Donlon, S. J. Hook, A. T. Jessup, and T. J. Nightingale, "The Miami2001 infrared radiometer calibration and intercomparison. Part II: Shipboard results," *Journal of Atmospheric and Oceanic Technology*, vol. 21, no. 2, pp. 268-283, 2004.
- [96] J. P. Rice, J. J. Butler, B. C. Johnson, P. J. Minnett, K. A. Maillet, T. J. Nightingale, S. J. Hook, A. Abtahi, C. J. Donlon, and I. J. Barton, "The Miami2001 infrared radiometer calibration and intercomparison. Part I: Laboratory characterization of blackbody targets," *Journal of Atmospheric and Oceanic Technology*, vol. 21, no. 2, pp. 258-267, 2004.
- [97] C. Cao and A. Heidinger, "Inter-comparison of the longwave infrared channels of MODIS and AVHRR/NOAA-16 using simultaneous nadir observations at orbit intersections," in *Proceedings of SPIE - Earth Observing Systems VII*, Seattle, WA, 2002, pp. 306-316.
- [98] C. Cao, M. Weinreb, and H. Xu, "Predicting simultaneous nadir overpasses among polar-orbiting meteorological satellites for the intersatellite calibration of radiometers," *Journal of Atmospheric and Oceanic Technology*, vol. 21, no. 4, pp. 537-542, 2004.
- [99] C. Cao, F. Weng, M. Goldberg, X. Wu, H. Xu, and P. Ciren, "Intersatellite calibration of Polar-orbiting radiometers using the SNO/SCO method," in *Proceedings of the 2005 IEEE International Geoscience and Remote Sensing Symposium*, Seoul, Republic of Korea, 2005, pp. 109-112.
- [100] C. Barroso, I. F. Trigo, F. Olesen, C. Dacamara, and M. P. Queluz, "Intercalibration of NOAA and Meteosat window channel brightness temperatures," *International Journal of Remote Sensing*, vol. 26, no. 17, pp. 3717-3733, 2005.
- [101] C. Cao, X. Wu, A. Wu, and X. Xiong, "Improving the SNO calibration accuracy for the reflective solar bands of AVHRR and MODIS," in *Proceedings of SPIE - Atmospheric and Environmental Remote Sensing Data Processing and Utilization III: Readiness for GEOSS*, San Diego, CA, 2007, p. 668408.
- [102] C. Cao, A. Wu, X. Xiong, and X. Wu, "Intercalibrating MetOP/AVHRR and AQUA/MODIS with improved SNO accuracy," in *Proceedings of the 2007 IEEE International Geoscience and Remote Sensing Symposium*, Barcelona, Spain, 2008, pp. 2260-2263.
- [103] R. A. Iacovazzi Jr and C. Y. Cao, "Reducing uncertainties of SNO-estimated intersatellite AMSU-A brightness temperature biases for surface-sensitive channels," *Journal of Atmospheric and Oceanic Technology*, vol. 25, no. 6, pp. 1048-1054, 2008.
- [104] C. Cao, R. Chen, and L. Miller, "Monitoring the Jason-2/AMR Stability Using SNO Observations from AMSU on MetOp-A," *Marine Geodesy*, vol. 34, no. 3-4, pp. 431-446, 2011.
- [105] C. Cao, H. Xu, J. Sullivan, L. McMillin, P. Ciren, and Y. T. Hou, "Intersatellite radiance biases for the High-Resolution infrared Radiation Sounders (HIRS) on board NOAA-15, -16, and -17 from simultaneous nadir observations," *Journal of Atmospheric and Oceanic Technology*, vol. 22, no. 4, pp. 381-395, 2005.
- [106] P. M. Teillet, J. L. Barker, B. L. Markham, R. R. Irish, G. Fedosejevs, and J. C. Storey, "Radiometric cross-calibration of the Landsat-7 ETM+ and Landsat-5 TM sensors based on tandem data sets," *Remote Sensing of Environment*, vol. 78, no. 1-2, pp. 39-54, 2001.
- [107] P. M. Teillet, G. Fedosejevs, R. P. Gauthier, N. T. O'Neill, K. J. Thome, S. F. Biggar, H. Ripley, and A. Meygret, "A generalized approach to the vicarious calibration of multiple Earth observation sensors using hyperspectral data," *Remote Sensing of Environment*, vol. 77, no. 3, pp. 304-327, 2001.
- [108] M. D. Steven, T. J. Malthus, F. Baret, H. Xu, and M. J. Chopping, "Intercalibration of vegetation indices from different sensor systems," *Remote Sensing of Environment*, vol. 88, no. 4, pp. 412-422, 2003.
- [109] K. Thome, E. Whittington, and N. Smith, "Radiometric calibration of MODIS with reference to Landsat-7 ETM+," in *Proceedings of SPIE - Earth Observing Systems VI*, San Diego, CA, 2002, pp. 203-210.
- [110] K. J. Thome, S. F. Biggar, and W. Wisniewski, "Cross comparison of EO-1 sensors and other Earth resources sensors to Landsat-7 ETM+ using Railroad Valley Playa," *IEEE Transactions on Geoscience and Remote Sensing*, vol. 41, no. 6 PART I, pp. 1180-1188, 2003.
- [111] A. P. Trishchenko, J. Cihlar, and Z. Q. Li, "Effects of spectral response function on surface reflectance and NDVI measured with moderate resolution satellite sensors," *Remote Sensing of Environment*, vol. 81, no. 1, pp. 1-18, 2002.
- [112] A. P. Trishchenko, "Effects of spectral response function on surface reflectance and NDVI measured with moderate resolution satellite sensors: Extension to AVHRR NOAA-17, 18 and METOP-A," *Remote Sensing of Environment*, vol. 113, no. 2, pp. 335-341, 2009.
- [113] P. S. Barry, J. Mendenhall, P. Jarecke, M. Folkman, J. Pearlman, and B. Markham, "EO-1 Hyperion Hyperspectral Aggregation and Comparison with EO-1 Advanced Land Imager and Landsat 7 ETM+," in *Proceedings of the 2002 IEEE International Geoscience and Remote Sensing Symposium*, Toronto, Ontario, Canada, 2002, pp. 1648-1651.
- [114] P. Henry, G. Chander, B. Fougne, C. Thomas, and X. Xiong, "Assessment of Spectral Band Impact on Inter-calibration Over Desert Sites Using Simulation Based on EO-1 Hyperion Data," *IEEE Transactions in Geoscience and Remote Sensing*, submitted for publication.
- [115] M. M. Gunshor, T. J. Schmit, W. P. Menzel, and D. C. Tobin, "Intercalibration of broadband geostationary imagers using AIRS," *Journal of Atmospheric and Oceanic Technology*, vol. 26, no. 4, pp. 746-758, 2009.
- [116] M. M. Gunshor, T. J. Schmit, and W. P. Menzel, "Intercalibration of the infrared window and water vapor channels on operational geostationary environmental satellites using a single polar-orbiting satellite," *Journal of Atmospheric and Oceanic Technology*, vol. 21, no. 1, pp. 61-68, 2004.
- [117] Y. Li, X. Wu, and S. H. Sohn, "Inter-calibration of GOES-11 imagers with AIRS and IASI data," in *Proceedings of SPIE - Atmospheric and Environmental Remote Sensing Data Processing and Utilization IV: Readiness for GEOSS II*, San Diego, CA, 2008, p. 70851F.
- [118] F. M. Bréon, D. L. Jackson, and J. J. Bates, "Calibration of the Meteosat water vapor channel using collocated NOAA/HIRS 12 measurements," *Journal of Geophysical Research D: Atmospheres*, vol. 105, no. D9, pp. 11925-11933, 2000.
- [119] S. A. Tjemkes, M. König, H. J. Lutz, L. Van De Berg, and J. Schmetz, "Calibration of Meteosat water vapor channel observations with independent satellite observations," *Journal of Geophysical Research D: Atmospheres*, vol. 106, no. D6, pp. 5199-5209, 2001.
- [120] G. M. Jiang and Z. L. Li, "Cross-calibration of MSG1-SEVIRI infrared channels with Terra-MODIS channels," *International Journal of Remote Sensing*, vol. 30, no. 3, pp. 753-769, 2009.
- [121] P. Minnis, L. Nguyen, D. R. Doelling, D. F. Young, W. F. Miller, and D. P. Kratz, "Rapid calibration of operational and research meteorological satellite imagers. Part I: Evaluation of research satellite visible channels as references," *Journal of Atmospheric and Oceanic Technology*, vol. 19, no. 9, pp. 1233-1249, 2002.
- [122] C. Cao, M. Goldberg, and L. Wang, "Spectral bias estimation of historical HIRS using IASI observations for improved fundamental climate data records," *Journal of Atmospheric and Oceanic Technology*, vol. 26, no. 7, pp. 1378-1387, 2009.
- [123] L. Wang, C. Cao, and P. Ciren, "Assessing NOAA-16 Hirs Radiance Accuracy Using Simultaneous Nadir Overpass Observations From Airs," *Journal of Atmospheric and Oceanic Technology*, vol. 24, no. 9, pp. 1546-1561, 2007.
- [124] V. O. John, G. Holl, S. A. Buehler, B. Candy, R. W. Saunders, and D. E. Parker, "Understanding intersatellite biases of microwave humidity sounders using global simultaneous nadir overpasses," *Journal of Geophysical Research D: Atmospheres*, vol. 117, no. D2, p. D02305, 2012.
- [125] A. Wu, C. Cao, and X. Xiong, "Inter-comparison of the 11  $\mu\text{m}$  and 12  $\mu\text{m}$  Bands of Terra and Aqua MODIS Using NOAA-17 AVHRR," in *Proceedings of SPIE - Earth Observing Systems VIII*, San Diego, CA, 2003, pp. 384-394.
- [126] J. J. Liu, Z. Li, Y. L. Qiao, Y. J. Liu, and Y. X. Zhang, "A new method for cross-calibration of two satellite sensors," *International Journal of Remote*

- Sensing*, vol. 25, no. 23, pp. 5267-5281, 2004.
- [127] C. Z. Zou, M. D. Goldberg, Z. H. Cheng, N. C. Grody, J. T. Sullivan, C. Y. Cao, and D. Tarpley, "Recalibration of microwave sounding unit for climate studies using simultaneous nadir overpasses," *Journal of Geophysical Research D: Atmospheres*, vol. 111, no. D19, pp. 19114-19114, 2006.
- [128] D. C. Tobin, H. E. Revercomb, C. C. Moeller, and T. S. Pagano, "Use of Atmospheric Infrared Sounder high-spectral resolution spectra to assess the calibration of Moderate resolution Imaging Spectroradiometer on EOS Aqua," *Journal of Geophysical Research D: Atmospheres*, vol. 111, no. 9, p. D09S05, 2006.
- [129] B. J. Sohn, H. S. Park, H. Y. Han, and M. H. Ahn, "Evaluating the calibration of MTSAT-1R infrared channels using collocated Terra MODIS measurements," *International Journal of Remote Sensing*, vol. 29, no. 10, pp. 3033-3042, 2008.
- [130] R. A. Iacovazzi Jr and C. Cao, "Quantifying EOS aqua and NOAA POES AMSU-A brightness temperature biases for weather and climate applications utilizing the SNO method," *Journal of Atmospheric and Oceanic Technology*, vol. 24, no. 11, pp. 1895-1909, 2007.
- [131] L. Wang and C. Cao, "On-orbit calibration assessment of AVHRR longwave channels on MetOp-A using IASI," *IEEE Transactions on Geoscience and Remote Sensing*, vol. 46, no. 12, pp. 4005-4013, 2008.
- [132] P. Minnis, D. R. Doelling, L. Nguyen, W. F. Miller, and V. Chakrapani, "Assessment of the visible channel calibrations of the VIRS on TRMM and MODIS on Aqua and Terra," *Journal of Atmospheric and Oceanic Technology*, vol. 25, no. 3, pp. 385-400, 2008.
- [133] R. A. Iacovazzi Jr, C. Cao, and S. A. Boukabara, "Analysis of polar-orbiting operational environmental satellite NOAA-14 MSU and NOAA-15 AMSU-A relative measurement biases for climate change detection," *Journal of Geophysical Research D: Atmospheres*, vol. 114, no. 9, p. D09107, 2009.
- [134] C. Z. Zou and W. Wang, "Stability of the MSU-Derived atmospheric temperature trend," *Journal of Atmospheric and Oceanic Technology*, vol. 27, no. 11, pp. 1960-1971, 2010.
- [135] L. Shi, J. J. Bates, and C. Cao, "Scene radiance-dependent intersatellite biases of HIRS longwave channels," *Journal of Atmospheric and Oceanic Technology*, vol. 25, no. 12, pp. 2219-2229, 2008.
- [136] J. J. Bates, X. Wu, and D. L. Jackson, "Interannual variability of upper-troposphere water vapor band brightness temperature," *Journal of Climate*, vol. 9, no. 2, pp. 427-438, 1996.
- [137] P. M. Teillet, P. N. Slater, Y. Ding, R. P. Santer, R. D. Jackson, and M. S. Moran, "Three methods for the absolute calibration of the NOAA AVHRR sensors in-flight," *Remote Sensing of Environment*, vol. 31, no. 2, pp. 105-120, 1990.
- [138] F. Cabot, O. Hagolle, and P. Henry, "Relative and multitemporal calibration of AVHRR, SeaWiFS, and VEGETATION using POLDER characterization of desert sites," in *Proceedings of the 2000 IEEE International Geoscience and Remote Sensing Symposium*, Honolulu, HI, 2000, pp. 2188-2190.
- [139] F. Cabot, O. Hagolle, C. Ruffel, and P. Henry, "Use of a remote sensing data repository for in-flight calibration of optical sensors over terrestrial targets," in *Proceedings of SPIE - Earth Observing Systems IV*, Denver, CO, 1999, pp. 514-523.
- [140] K. Thome, J. Czaplá-Myers, and S. Biggar, "Vicarious calibration of Aqua and Terra MODIS," in *Proceedings of SPIE - Earth Observing Systems VIII*, San Diego, CA, 2003, pp. 395-405.
- [141] G. Chander, D. J. Meyer, and D. L. Helder, "Cross calibration of the Landsat-7 ETM+ and EO-1 ALI sensor," *IEEE Transactions on Geoscience and Remote Sensing*, vol. 42, no. 12, pp. 2821-2831, 2004.
- [142] K. J. Thome, D. L. Helder, D. Aaron, and J. D. DeWald, "Landsat-5 TM and Landsat-7 ETM+ absolute radiometric calibration using the reflectance-based method," *IEEE Transactions on Geoscience and Remote Sensing*, vol. 42, no. 12, pp. 2777-2785, 2004.
- [143] W. L. Barnes, X. Xiong, R. Eplee, J. Sun, and C. H. Lyu, "Use of the moon for calibration and characterization of MODIS, SeaWiFS, and VIRS," *Earth Science Satellite Remote Sensing*, vol. 2, pp. 98-119, 2006.
- [144] R. E. Eplee, S. Bailey, R. Barnes, H. H. Kieffer, and C. R. McClain, "Comparison of SeaWiFS on-orbit lunar and vicarious calibrations," in *Proceedings of SPIE - Earth Observing Systems XI*, San Diego, CA, 2006, p. 629610.
- [145] J. Q. Sun, X. Xiong, W. L. Barnes, and B. Guenther, "MODIS reflective solar bands on-orbit lunar calibration," *IEEE Transactions on Geoscience and Remote Sensing*, vol. 45, no. 7, pp. 2383-2393, 2007.
- [146] X. Xiong, J. Sun, and W. Barnes, "Intercomparison of on-orbit calibration consistency between Terra and Aqua MODIS reflective solar bands using the moon," *IEEE Geoscience and Remote Sensing Letters*, vol. 5, no. 4, pp. 778-782, 2008.
- [147] C. R. N. Rao, C. Cao, and N. Zhang, "Inter-calibration of the Moderate-Resolution Imaging Spectroradiometer and the AlongTrack Scanning Radiometer-2," *International Journal of Remote Sensing*, vol. 24, no. 9, pp. 1913-1924, 2003.
- [148] S. N. Goward, P. E. Davis, D. Fleming, L. Miller, and J. R. Townshend, "Empirical comparison of Landsat 7 and IKONOS multispectral measurements for selected Earth Observation System (EOS) validation sites," *Remote Sensing of Environment*, vol. 88, no. 1-2, pp. 80-99, 2003.
- [149] L. Wang, X. Wu, Y. Li, M. Goldberg, S. H. Sohn, and C. Cao, "Comparison of AIRS and IASI radiances using goes imagers as transfer radiometers toward climate data records," *Journal of Applied Meteorology and Climatology*, vol. 49, no. 3, pp. 478-492, 2010.
- [150] F. Yu and X. Wu, "Radiometric Calibration Accuracy of GOES Sounder Infrared Channels," in *2011 EUMETSAT Meteorological Satellite Conference*, Oslo, Norway, 2011, p. 59.
- [151] F. Yu, X. Wu, and M. Goldberg, "Recent operational status of GSICS GEO-LEO and GEO-GEO inter-calibrations at NOAA/NESDIS," in *Proceedings of the 2011 IEEE International Geoscience and Remote Sensing Symposium*, Vancouver, BC, Canada, 2011, pp. 989-992.
- [152] N. C. Grody, K. Y. Vinnikov, M. D. Goldberg, J. T. Sullivan, and J. D. Tarpley, "Calibration of multisatellite observations for climatic studies: Microwave Sounding Unit (MSU)," *Journal of Geophysical Research D: Atmospheres*, vol. 109, no. 24, pp. 1-12, 2004.
- [153] K. R. Knapp, "Calibration assessment of ISCCP geostationary infrared observations using HIRS," *Journal of Atmospheric and Oceanic Technology*, vol. 25, no. 2, pp. 183-195, 2008.
- [154] C. R. Nagaraja Rao and J. Chen, "Inter-satellite calibration linkages for the visible and near- infrared channels of the advanced very high resolution radiometer on the NOAA-7, -9, and -11 spacecraft," *International Journal of Remote Sensing*, vol. 16, no. 11, pp. 1931-1942, 1995.
- [155] P. Abel, B. Guenther, R. N. Galimore, and J. W. Cooper, "Calibration results for NOAA-11 AVHRR channels 1 and 2 from congruent path aircraft observations," *Journal of Atmospheric and Oceanic Technology*, vol. 10, no. 4, pp. 493-508, 1993.
- [156] D. C. Tobin, H. E. Revercomb, R. O. Knuteson, F. A. Best, W. L. Smith, N. N. Ciganovich, R. G. Dedecker, S. Dutcher, S. D. Ellington, R. K. Garcia, H. B. Howell, D. D. LaPorte, S. A. Mango, T. S. Pagano, J. K. Taylor, P. van Delst, K. H. Vinson, and M. W. Werner, "Radiometric and spectral validation of Atmospheric Infrared Sounder observations with the aircraft-based Scanning High-Resolution Interferometer Sounder," *Journal of Geophysical Research D: Atmospheres*, vol. 111, no. 9, p. D09S02, 2006.
- [157] W. L. Smith, A. M. Larar, J. P. Taylor, H. Revercomb, S. Kireev, D. K. Zhou, X. Liu, D. Tobin, S. M. Newman, P. Schlüssel, A. Clough, S. Mango, and K. St. Germain, "Joint Airborne IASI Validation Experiment (JAIVEx) - An Overview," in *International TOVS Study Conference-XVI, Proceedings, Angra dos Reis, Brazil*, 2008, pp. 1-13.
- [158] C. J. Bruegge, M. Helmlinger, W. Abdou, and B. J. Gaitley, "2003 Railroad Valley vicarious calibration experiment," in *Working meeting on MERIS and AATSR calibration and geophysical validation, Proceedings of MAVT-2003*, Frascati, Italy, 2004, pp. 1-6.
- [159] R. Santer, "SPOT calibration on the test site 'La Crau' (France)," in *Proceedings of the 5th International Colloquium, Physical measurements and signatures in remote sensing*, Courchevel, France, 1991, pp. 77-80.
- [160] R. Santer, X. F. Gu, G. Guyot, J. L. Deuzé, C. Devaux, E. Vermote, and M. Verbrugge, "SPOT calibration at the La Crau test site (France)," *Remote Sensing of Environment*, vol. 41, no. 2-3, pp. 227-237, 1992.

- [161] R. Santer, N. Martiny, and F. Cabot, "Two different approaches to achieve vicarious calibration without a priori on the aerosol model: Application to SPOT5 over the test site of La Crau, France," in *Proceedings of SPIE - Sensors, Systems, and Next-Generation Satellites VII*, Barcelona, Spain, 2004, pp. 456-467.
- [162] R. Santer, C. Six, and J. P. Buis, "Vicarious calibration on land site using automatic ground based optical measurements: Applications to SPOT HRV," in *Proceedings of SPIE - Optical Remote Sensing of the Atmosphere and Clouds III*, Hangzhou, China, 2002, pp. 524-534.
- [163] J. R. Schott, *Remote sensing: The image chain approach*. New York, NY: Oxford University Press, 2007.
- [164] P. N. Slater, "The importance and attainment of accurate absolute radiometric calibration," in *Proceedings of SPIE - Critical Reviews of Technology*, Arlington, VA, 1984, pp. 34-40.
- [165] P. N. Slater, "Radiometric considerations in remote-sensing," *Proceedings of the IEEE, Special Issue on Perceiving Earth's Resources from Space*, vol. 73, no. 6, pp. 997-1011, 1985.
- [166] P. N. Slater and S. F. Biggar, "Suggestions for radiometric calibration coefficient generation," *Journal of Atmospheric and Oceanic Technology*, vol. 13, pp. 376-382, 1996.
- [167] P. N. Slater, S. F. Biggar, J. M. Palmer, and K. J. Thome, "Unified approach to absolute radiometric calibration in the solar-reflective range," *Remote Sensing of Environment*, vol. 77, no. 3, pp. 293-303, 2001.
- [168] K. Thome, "Sampling and uncertainty issues in trending reflectance-based vicarious calibration results," in *Proceedings of SPIE - Earth Observing Systems X*, San Diego, CA, 2005, pp. 1-11.
- [169] K. Thome, R. Barnes, and G. Feldman, "Intercomparison of ETM+, MODIS, and SeaWiFS using a land test site," in *Proceedings of SPIE - Sensors, Systems, and Next-Generation Satellites VI*, Agia Pelagia, Crete, 2002, pp. 319-326.
- [170] K. Thome, S. Biggar, and H. J. Choi, "Vicarious calibration of Terra ASTER, MISR, and MODIS," in *Proceedings of SPIE - Earth Observing Systems IX*, Denver, CO, 2004, pp. 290-299.
- [171] K. Thome, J. Czapla-Myers, N. Leisso, J. McCorkel, and J. Buchanan, "Intercomparison of imaging sensors using automated ground measurements," in *Proceedings of the 2008 IEEE International Geoscience and Remote Sensing Symposium*, Boston, MA, 2008, p. 4779977.
- [172] K. Thome, J. D'Amico, and C. Hugon, "Intercomparison of Terra ASTER, MISR, and MODIS, and Landsat-7 ETM+," in *Proceedings of the 2006 IEEE International Geoscience and Remote Sensing Symposium*, Denver, CO, 2006, pp. 1772-1775.
- [173] K. Thome, N. Smith, and K. Scott, "Vicarious calibration of MODIS using Railroad Valley Playa," in *Proceedings of the 2001 IEEE International Geoscience and Remote Sensing Symposium*, Sydney, Australia, 2001, pp. 1209-1211.
- [174] K. Thome, E. Whittington, N. Smith, P. Nandy, and E. Zalewski, "Ground-reference techniques for the absolute radiometric calibration of MODIS," in *Proceedings of SPIE - Earth Observing Systems V*, San Diego, CA, 2000, pp. 51-59.
- [175] K. J. Thome, "Absolute radiometric calibration of Landsat 7 ETM+ using the reflectance-based method," *Remote Sensing of Environment*, vol. 78, no. 1-2, pp. 27-38, 2001.
- [176] J. B. Andrade and T. S. Oliveira, "Spatial and temporal-time analysis of land use in part of the semi-arid region of Ceará State, Brazil," *Revista Brasileira de Ciencia do Solo*, vol. 28, no. 2, pp. 393-401, 2004.
- [177] A. Angal, X. X. Xiong, T. Y. Choi, G. Chander, and A. S. Wu, "Using the Sonoran and Libyan Desert test sites to monitor the temporal stability of reflective solar bands for Landsat 7 Enhanced Thematic Mapper Plus and Terra Moderate Resolution Imaging Spectroradiometer sensors," *Journal of Applied Remote Sensing*, vol. 4, p. 043525, 2010.
- [178] R. Bhatt, "Consistent radiometric calibration of Landsat-1 through -5 MSS sensors using pseudo-invariant calibration sites " M.S. thesis, Elec. Engin., South Dakota St. Univ., Brookings, SD, 2009.
- [179] G. Chander, X. Xiong, T. Choi, and A. Angal, "Monitoring on-orbit calibration stability of the Terra MODIS and Landsat 7 ETM+ sensors using pseudo-invariant test sites," *Remote Sensing of Environment*, vol. 114, no. 4, pp. 925-939, 2010.
- [180] H. Cosnefroy, X. Briottet, M. Leroy, P. Lecomte, and R. Santer, "In field characterization of Saharan sites reflectances for the calibration of optical satellite sensors," in *Proceedings of the 1994 IEEE International Geoscience and Remote Sensing Symposium*, Pasadena, CA, 1994, pp. 1500-1502.
- [181] H. Cosnefroy, X. Briottet, M. Leroy, P. Lecomte, and R. Santer, "A field experiment in Saharan Algeria for the calibration of optical satellite sensors," *International Journal of Remote Sensing*, vol. 18, no. 16, pp. 3337-3359, 1997.
- [182] B. L. Markham, J. A. Barsi, D. L. Helder, K. J. Thome, and J. L. Barker, "Evaluation of the Landsat-5 TM radiometric calibration history using desert test sites," in *Proceedings of SPIE - Sensors, Systems, and Next-Generation Satellites X*, Stockholm, Sweden, 2006, p. 63610V.
- [183] D. L. Morstad and D. L. Helder, "Use of pseudo-invariant sites for long-term sensor calibration," in *Proceedings of the 2008 IEEE International Geoscience and Remote Sensing Symposium*, Boston, MA, 2008, p. 4778841.
- [184] A. Wu, X. Xiong, C. Cao, and A. Angal, "Monitoring MODIS calibration stability of visible and near-IR bands from observed top-of-atmosphere BRDF-normalized reflectances over Libyan Desert and Antarctic surfaces," in *Proceedings of SPIE - Earth Observing Systems XIII*, San Diego, CA, 2008, p. 708113.
- [185] A. Wu and Q. Zhong, "A method for determining the sensor degradation rates of NOAA AVHRR channels 1 and 2," *Journal of Applied Meteorology*, vol. 33, no. 1, pp. 118-122, 1994.
- [186] P. J. Henry, M. C. Dingirard, and M. Bodilis, "SPOT multitemporal calibration over stable desert areas," in *Proceedings of SPIE - Recent Advances in Sensors, Radiometric Calibration, and Processing of Remotely Sensed Data*, Orlando, FL, 1993, pp. 67-76.
- [187] D. L. Helder, B. Basnet, and D. L. Morstad, "Optimized identification of worldwide radiometric pseudo-invariant calibration sites," *Can J Remote Sens*, vol. 36, no. 5, pp. 527-539, 2010.
- [188] D. R. Doelling, L. Nguyen, and P. Minnis, "On the use of deep convective clouds to calibrate AVHRR data," in *Proceedings of SPIE - Earth Observing Systems IX*, Denver, CO, 2004, pp. 281-289.
- [189] D. L. Morstad, D. R. Doelling, R. Bhatt, and B. Scarino, "The CERES calibration strategy of the geostationary visible channels for CERES cloud and flux products," in *Proceedings of SPIE - Earth Observing Systems XVI*, San Diego, CA, 2011, p. 815316.
- [190] Y. Hu, B. A. Wielicki, P. Yang, P. W. Stackhouse Jr, B. Lin, and D. F. Young, "Application of deep convective cloud albedo observation to satellite-based study of the terrestrial atmosphere: Monitoring the stability of spaceborne measurements and assessing absorption anomaly," *IEEE Transactions on Geoscience and Remote Sensing*, vol. 42, no. 11, pp. 2594-2599, 2004.
- [191] S. H. Ham and B. J. Sohn, "Assessment of the calibration performance of satellite visible channels using cloud targets: Application to Meteosat-8/9 and MTSAT-1R," *Atmospheric Chemistry and Physics Discussions*, vol. 10, no. 5, pp. 12629-12664, 2010.
- [192] N. G. Loeb, S. Kato, K. Loukachine, and N. Manalo-Smith, "Angular distribution models for top-of-atmosphere radiative flux estimation from the Clouds and the Earth's Radiant Energy System instrument on the Terra Satellite. Part I: Methodology," *Journal of Atmospheric and Oceanic Technology*, vol. 22, no. 4, pp. 338-351, 2005.
- [193] N. G. Loeb, S. Kato, K. Loukachine, N. Manalo-Smith, and D. R. Doelling, "Angular distribution models for top-of-atmosphere radiative flux estimation from the Clouds and the Earth's Radiant Energy System instrument on the Terra Satellite. Part II: Validation," *Journal of Atmospheric and Oceanic Technology*, vol. 24, no. 4, pp. 564-584, 2007.
- [194] E. Vermote and Y. J. Kaufman, "Absolute calibration of AVHRR visible and near-infrared channels using ocean and cloud views," *International Journal of Remote Sensing*, vol. 16, no. 13, pp. 2317-2340, 1995.
- [195] B. A. Baum, A. J. Heymsfield, P. Yang, and S. T. Bedka, "Bulk scattering properties for the remote sensing of ice clouds. Part I: Microphysical data and models," *Journal of Applied Meteorology*, vol. 44, no. 12, pp. 1885-1895, 2005.



- [196] B. A. Baum, P. Yang, A. J. Heymsfield, S. Platnick, M. D. King, Y. X. Hu, and S. T. Bedka, "Bulk scattering properties for the remote sensing of ice clouds. Part II: Narrowband models," *Journal of Applied Meteorology*, vol. 44, no. 12, pp. 1896-1911, 2005.
- [197] E. S. Chung, B. J. Sohn, and J. Schmetz, "CloudSat shedding new light on high-reaching tropical deep convection observed with Meteosat," *Geophysical Research Letters*, vol. 35, no. 2, p. L02814, 2008.
- [198] Y. X. Hu, B. Wielicki, B. Lin, G. Gibson, S. C. Tsay, K. Stamnes, and T. Wong, " $\delta$ -Fit: A fast and accurate treatment of particle scattering phase functions with weighted singular-value decomposition least-squares fitting," *Journal of Quantitative Spectroscopy and Radiative Transfer*, vol. 65, no. 4, pp. 681-690, 2000.
- [199] Z. Luo, G. Y. Liu, and G. L. Stephens, "CloudSat adding new insight into tropical penetrating convection," *Geophysical Research Letters*, vol. 35, no. 19, p. L19819, 2008.
- [200] R. A. McClatchey, R. W. Fenn, J. E. A. Selby, F. E. Volz, and J. S. Garing, "Optical properties of the atmosphere," Air Force Cambridge Research Laboratory, Bedford, MA, Environmental Research Paper 411, 3rd ed., 1972.
- [201] P. Ricchiazzi, S. Yang, C. Gautier, and D. Sowle, "SBDART: A Research and Teaching Software Tool for Plane-Parallel Radiative Transfer in the Earth's Atmosphere," *Bulletin of the American Meteorological Society*, vol. 79, no. 10, pp. 2101-2114, 1998.
- [202] E. F. Vermote, D. Tanré, J. L. Deuze, M. Herman, and J. J. Morcrette, "Second simulation of the satellite signal in the solar spectrum, 6s: an overview," *IEEE Transactions on Geoscience and Remote Sensing*, vol. 35, no. 3, pp. 675-686, 1997.
- [203] D. R. Doelling, G. Hong, D. Morstad, R. Bhatt, A. Gopalan, and X. Xiong, "The characterization of deep convective cloud albedo as a calibration target using MODIS reflectances," in *Proceedings of SPIE - Earth Observing Missions and Sensors: Development, Implementation, and Characterization*, Incheon, Republic of Korea, 2010, p. 78620I.
- [204] Y. M. Govaerts, A. Arriaga, and J. Schmetz, "Operational vicarious calibration of the MSG/SEVIRI solar channels," *Advances in Space Research*, vol. 28, no. 1, pp. 21-30, 2001.
- [205] B. Fougnie, "Adding an On-Board Diffuser in Front of the PARASOL Instrument," presented at the CALCON, Logan, UT, 2011.
- [206] X. Briottet, E. Dilligeard, R. Santer, and J. L. Deuze, "Vegetation calibration of the blue and red channels using rayleigh scattering over open oceans," in *Proceedings of SPIE - Sensors, Systems, and Next-Generation Satellites*, London, United Kingdom, 1997, pp. 318-325.
- [207] E. Dilligeard, X. Briottet, J. L. Deuze, and R. P. Santer, "SPOT calibration of blue and green channels using Rayleigh scattering over clear oceans," in *Proceedings of SPIE - Advanced and Next-Generation Satellites II*, Taormina, Italy, 1997, pp. 373-379.
- [208] A. Meygret, X. Briottet, P. Henry, and O. Hagolle, "Calibration of SPOT4 HRVIR and VEGETATION cameras over the Rayleigh scattering," in *Proceedings of SPIE - Earth Observing Systems V*, San Diego, CA, 2000, pp. 302-313.
- [209] X. He, D. Pan, Y. Bai, and F. Gong, "A general purpose exact Rayleigh scattering look-up table for ocean color remote sensing," *Acta Oceanologica Sinica*, vol. 25, no. 1, pp. 48-56, 2006.
- [210] O. Hagolle, P. Goloub, P.-Y. Deschamps, H. Cosnefroy, X. Briottet, T. Bailleul, J.-M. Nicolas, F. Parol, B. Lafrance, and M. Herman, "Results of POLDER in-flight calibration," *IEEE Transactions on Geoscience and Remote Sensing*, vol. 37, no. 3, pp. 1550-1566, 1999.
- [211] B. Fougnie and P. Henry, "Identification and characterization of stable homogeneous oceanic zones: Climatology and impact on in-flight calibration of space sensor over Rayleigh scattering," in *Ocean Optics XVI*, Santa Fe, NM, 2002, pp. 1-19.
- [212] B. Fougnie, J. Llido, L. Gross-Colzy, P. Henry, and D. Blumstein, "Climatology of oceanic zones suitable for in-flight calibration of space sensors," in *Proceedings of SPIE - Earth Observing Systems XV*, San Diego, CA, 2010, p. 78070S.
- [213] M. Viollier, "Radiometric calibration of the Coastal Zone Color Scanner on Nimbus 7: A proposed adjustment," *Applied Optics*, vol. 21, no. 6, pp. 1142-1145, 1982.
- [214] S. H. Ham, B. J. Sohn, P. Yang, and B. A. Baum, "Assessment of the quality of MODIS cloud products from radiance simulations," *Journal of Applied Meteorology and Climatology*, vol. 48, no. 8, pp. 1591-1612, 2009.
- [215] L. Oreopoulos and R. Davies, "Plane parallel albedo biases from satellite observations. Part I: Dependence on resolution and other factors," *Journal of Climate*, vol. 11, no. 5, pp. 919-932, 1998.
- [216] R. F. Cahalan, W. Ridgway, W. J. Wiscombe, T. L. Bell, and J. B. Snider, "The albedo of fractal stratocumulus clouds," *Journal of the Atmospheric Sciences*, vol. 51, no. 16, pp. 2434-2455, 1994.
- [217] A. P. Cracknell, S. Khattak, and R. A. Vaughan, "The automatic identification of areas of sunglint in AVHRR data," in *Advances in digital image processing. Proceedings of the 13th Annual Conference of the Remote Sensing Society*, Nottingham, United Kingdom, 1987, pp. 403-415.
- [218] S. Khattak, R. A. Vaughan, and A. P. Cracknell, "Sunglint and its observation in AVHRR data," *Remote Sensing of Environment*, vol. 37, no. 2, pp. 101-116, 1991.
- [219] Y. J. Kaufman and B. N. Holben, "Calibration of the AVHRR visible and near-IR bands by atmospheric scattering, ocean glint and desert reflection," *International Journal of Remote Sensing*, vol. 14, no. 1, pp. 21-52, 1993.
- [220] A. N. Nath, M. V. Rao, and K. H. Rao, "Observed high temperatures in the sunglint area over the north Indian Ocean," *International Journal of Remote Sensing*, vol. 14, no. 5, pp. 849-853, 1993.
- [221] C. L. Walker and M. T. Kalcic, "Gram-Schmidt orthogonalization technique for atmospheric and sun glint correction of Landsat imagery," in *Proceedings of SPIE - Image and Signal Processing for Remote Sensing*, Rome, Italy, 1994, pp. 799-812.
- [222] G. Luderer, J. A. Coakley Jr, and W. R. Tahnk, "Using sun glint to check the relative calibration of reflected spectral radiances," *Journal of Atmospheric and Oceanic Technology*, vol. 22, no. 10, pp. 1480-1493, 2005.
- [223] H. Zhang and M. Wang, "Evaluation of sun glint models using MODIS measurements," *Journal of Quantitative Spectroscopy and Radiative Transfer*, vol. 111, no. 3, pp. 492-506, 2010.
- [224] C. Cox and W. Munk, "Measurement of the Roughness of the Sea Surface from Photographs of the Sun's Glitter," *Journal of the Optical Society of America*, vol. 44, no. 11, pp. 838-850, 1954.
- [225] J. J. Butler, G. Meister, F. S. Patt, and R. A. Barnes, "Use of the Moon as a reference for satellite-based climate change measurements," in *Proceedings of SPIE - Sensors, Systems, and Next-Generation Satellites VIII*, Maspalomas, Canary Islands, Spain, 2004, pp. 328-341.
- [226] R. E. Eplee Jr, X. Xiong, J. Q. Sun, G. Meister, and C. R. McClain, "The cross calibration of SeaWiFS and MODIS using on-orbit observations of the Moon," in *Proceedings of SPIE - Earth Observing Systems XIV*, San Diego, CA, 2009, p. 74520X.
- [227] H. H. Kieffer, T. C. Stone, R. A. Barnes, S. Bender, R. E. Eplee Jr, J. Mendenhall, and L. Ong, "On-orbit radiometric calibration over time and between spacecraft using the moon," in *Proceedings of SPIE - Sensors, Systems, and Next-Generation Satellites VI*, Crete, Greece, 2002, pp. 287-298.
- [228] H. H. Kieffer and R. L. Wildey, "Absolute calibration of Landsat instruments using the moon," *Photogrammetric Engineering & Remote Sensing*, vol. 51, no. 9, pp. 1391-1393, 1985.
- [229] H. H. Kieffer and R. L. Wildey, "Establishing the moon as a spectral radiance standard," *Journal of Atmospheric and Oceanic Technology*, vol. 13, no. 2, pp. 360-375, 1996.
- [230] T. C. Stone, "Radiometric calibration stability and inter-calibration of solar-band instruments in orbit using the moon," in *Proceedings of SPIE - Earth Observing Systems XIII*, San Diego, CA, 2008, p. 70810X.
- [231] T. C. Stone, H. H. Kieffer, and I. F. Grant, "Potential for calibration of geostationary meteorological satellite imagers using the Moon," in *Proceedings of SPIE - Earth Observing Systems X*, San Diego, CA, 2005, pp. 1-9.
- [232] J. Sun, R. E. Eplee Jr, X. Xiong, T. Stone, G. Meister, and C. R. McClain, "MODIS and SeaWiFS on-orbit lunar calibration," in *Proceedings of SPIE - Earth Observing Systems XIII*, San Diego, CA, 2008, p. 70810Y.

- [233] X. Xiong, J. Sun, A. Angal, K. Chiang, and W. L. Barnes, "Applications and results of MODIS lunar observations," in *Proceedings of SPIE - Sensors, Systems, and Next-Generation Satellites XI* Florence, Italy, 2007, p. 67441H.
- [234] X. Xiong, J. Sun, K. Chiang, S. Xiong, and W. L. Barnes, "MODIS on-orbit characterization using the moon," in *Proceedings of SPIE - Sensors, Systems, and Next Generation Satellite VI*, Crete, Greece, 2003, pp. 299-307.
- [235] X. Wu, H. Qian, F. Yu, and T. Beck, "Vicarious calibration of GOES visible channel using GOME-2," in *Proceedings of the 2011 IEEE International Geoscience and Remote Sensing Symposium*, Vancouver, BC, Canada, 2011, pp. 1033-1035.
- [236] J. C. Bremer, J. G. Baucom, H. Vu, M. P. Weinreb, and N. Pinkine, "Estimation of long-term throughput degradation of GOES 8 & 9 visible channels by statistical analysis of star measurements," in *Proceedings of SPIE - Earth Observing Systems III*, San Diego, CA, 1998, pp. 145-154.
- [237] I. L. Chang, D. Crosby, C. Dean, M. Weinreb, P. Baltimore, J. Baucom, and D. Han, "Data selection criteria in star-based monitoring of GOES imager visible-channel responsivities," in *Proceedings of SPIE - Imaging Spectrometry X*, Denver, CO, 2004, pp. 253-261.
- [238] I. L. Chang, C. Dean, M. Weinreb, and X. Wu, "A sampling technique in the star-based monitoring of GOES imager visible-channel responsivities," in *Proceedings of SPIE - Earth Observing Systems XIV*, San Diego, CA, 2009, p. 74520R.
- [239] I. L. Chang, C. Dean, Z. Li, M. Weinreb, X. Wu, and P. A. V. B. Swamy, "Refined algorithms for star-based monitoring of GOES Imager visible-channel responsivities," in *Proceedings of SPIE - Earth Observing Systems XVII*, San Diego, CA, 2012, pp. 85100R-85100R.
- [240] Y. Kosaka, A. Okuyama, H. Takenaka, and S. Fukuda, "Development and improvement of a vicarious calibration technique for the visible channel of geostationary meteorological satellites," Japan, Meteorological Satellite Center Technical Note, 57, 2012.

## LIST OF TABLES

TABLE I  
SOME OF THE PUBLISHED WORKS ON THE USE OF INTER-CALIBRATION TECHNIQUES

Number	Inter-calibration Method	References
1	Simultaneous Nadir Overpasses (SNO)	[97], [24], [21], [22], [98], [99], [100], [101], [102], [103], [104], [105]
2	Spectral Band Adjustment	[106], [107], [39], [41], [44], [108], [109], [110], [111], [112], [21], [24], [34], [42], [101], [102], [113], [114]
3	Statistical Inter-Calibration	[53], [54], [55]
4	Examples of GEO-LEO Inter-calibration	[78], [115], [116], [117], [118], [119], [120], [121]
5	Examples of LEO-LEO Inter-calibration	[98], [103], [105], [122], [123], [124], [125], [126], [127], [128], [129], [130], [131], [132], [133], [134], [135], [136], [137], [138], [139], [140], [141], [142], [143], [144], [145], [146], [147], [148]
6	Geostationary satellites	[6], [50], [149], [150], [151]
7	Series of observations from multiple satellites	[28], [53], [134], [135], [152], [153]
8	Aircraft observations	[56], [128], [154], [155], [156], [157]
9	Numerical Weather Prediction + Radiative Transfer Models	[57], [58], [124]
10	Vicarious Ground Based Calibration	[43], [88], [107], [109], [110], [137], [140], [142], [158], [159], [160], [161], [162], [163], [164], [165], [166], [167], [168], [169], [170], [171], [172], [173], [174], [175]
11	Pseudo-Invariant Calibration Sites (PICS)	[19], [22], [37], [60], [138], [139], [176], [177], [178], [179], [180], [181], [182], [183], [184], [185], [186], [187]
12	Deep Convective Clouds (DCC)	[44], [67], [68], [70], [132], [188], [189], [190], [191], [192], [193], [194], [195], [196], [197], [198], [199], [200], [201], [202], [203], [204], [205]
13	Rayleigh Scattering	[69], [70], [206], [207], [208], [209], [210], [211], [212], [213]
14	Liquid Water Cloud (LWC)	[191], [214], [215], [195], [196], [198], [200], [201], [202], [216]
15	Sun Glint	[71], [72], [217], [218], [219], [220], [221], [222], [223], [224], [194]
16	The Moon	[8], [73], [74], [75], [76], [143], [146], [225], [226], [227], [228], [229], [230], [231], [232], [233], [234], [235]
17	The Stars	[77], [236], [237], [238], [78], [79], [239]
18	Ray-Tracing	[44], [121], [132], [189]

# LIST OF FIGURES

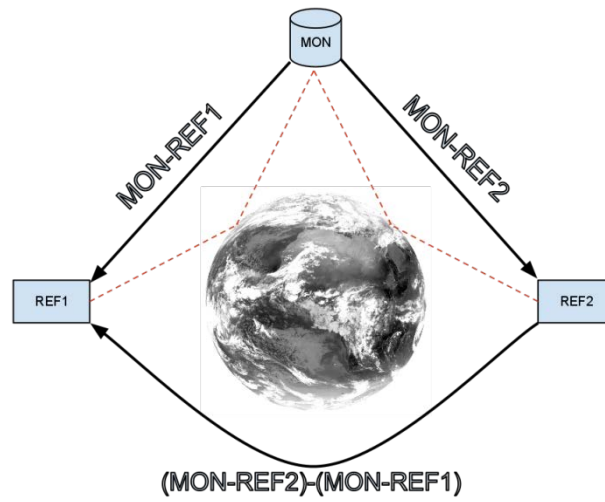


Fig. 1. Schematic diagram showing how double-differencing against a third sensor as an intermediate transfer reference can be used to inter-calibrate two instruments without requiring direct comparison of their observations. Dashed red lines show collocated observations from pairs of instruments. Black arrows show calibration transfers.

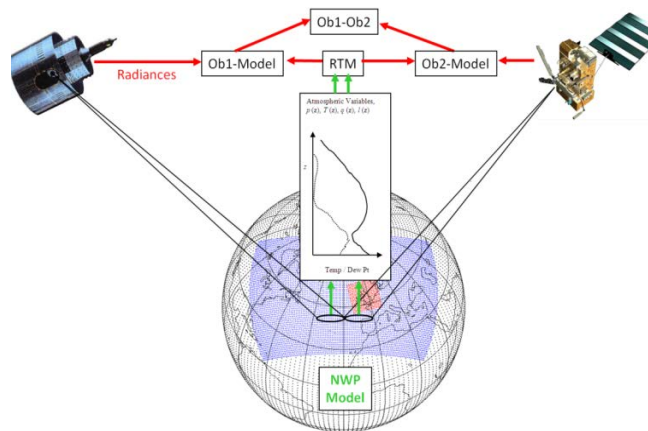


Fig. 2. Schematic illustration of the use of NWP and RTM as intermediate transfer references for the inter-calibration of observations from two satellite sensors (Ob1 and Ob2) by double-differencing.

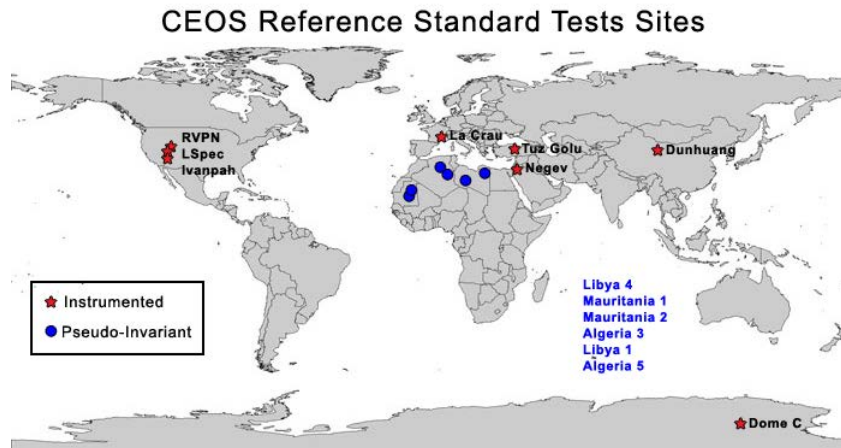


Fig. 3. Distribution of the CEOS reference standard test sites.

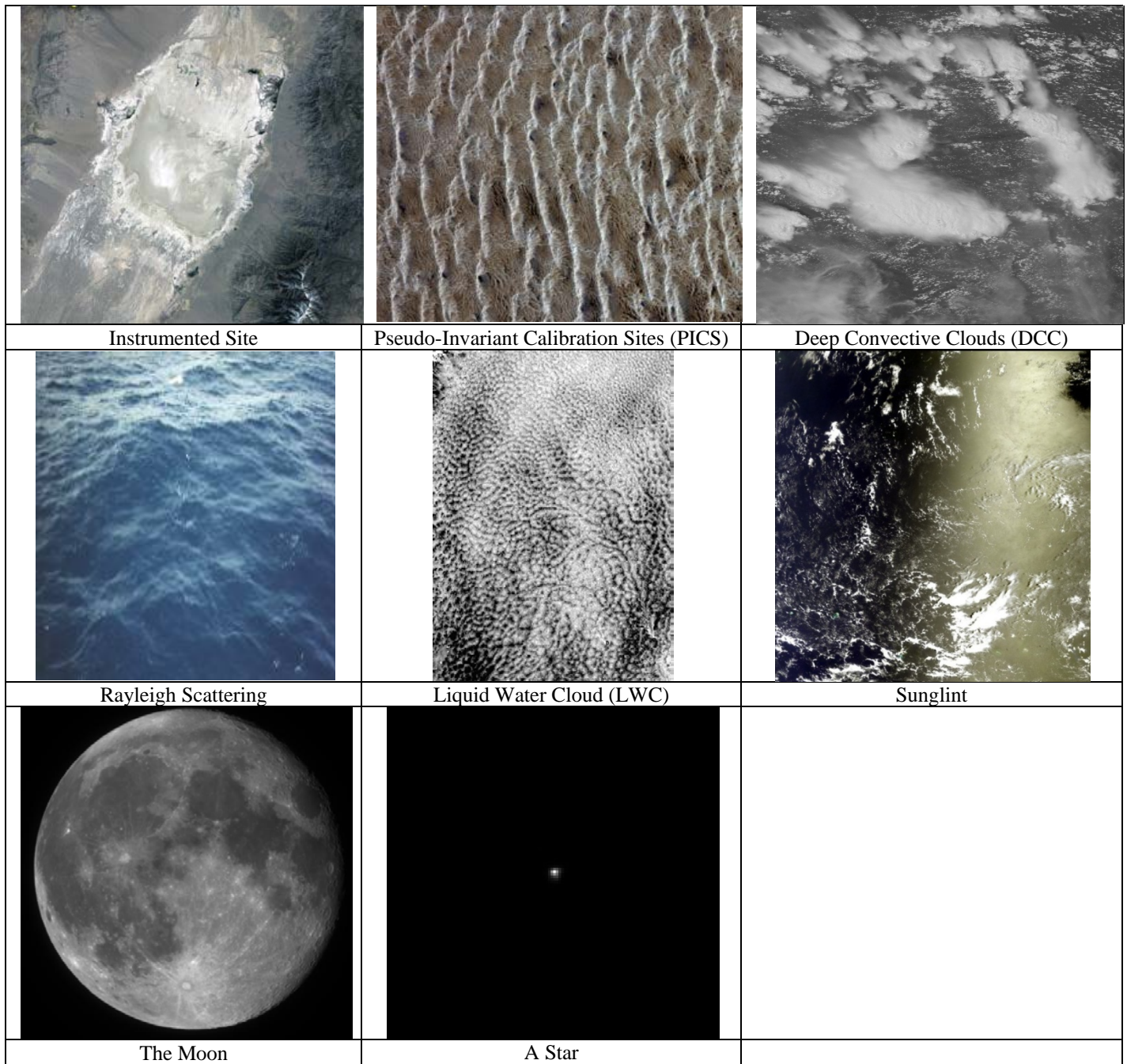


Fig. 4. Images of various targets that are used for inter-calibration studies (note that the scales differ). The instrumented site image is over Railroad Valley Playa, Nevada (RVPN), acquired from the L7 ETM+ 30 m sensor on May 19, 2003. The PICS image is over the Libya 4 Desert site acquired from the L7 ETM+ 30 m sensor on April 29, 2003. The DCC image (courtesy: David R. Doelling, NASA) is over Brazil acquired from a GOES-12 1 km visible image at 17:45GMT on October 23, 2009. The Rayleigh image (courtesy: Bertrand Fougnie, CNES) is a high resolution ocean image acquired using an above-water camera over the Pacific Californian Coast on October 1, 1996 (very similar to what satellites observe). The LWC image (courtesy: B. J. Sohn, SNU) is retrieved from Aqua MODIS (MYD06, in  $\text{g/m}^2$ ) at 19:20 UTC April 29, 2011, over the East Pacific off South America. The sunglint image (courtesy: Bertrand Fougnie, CNES) is acquired over the Northern Pacific from the ENVISAT MERIS on July, 15, 2004. The sunglint image shows a longer vertical shape because of the pushbroom sensor. The Moon image (courtesy: Thomas C. Stone, USGS) is a ROLO image of the Moon at 555 nm, acquired at 06:23:10 UTC on December 24, 1999, with a phase angle of 22.3 degrees. The star image (courtesy: Thomas C. Stone, USGS) of Vega, the standard calibration star  $\alpha$  Lyr at 550 nm, is acquired by the ROLO at 07:32:47 UTC on June 15, 2000. The star location is RA=18h 36' 56.3", DEC=+38 47' 01".



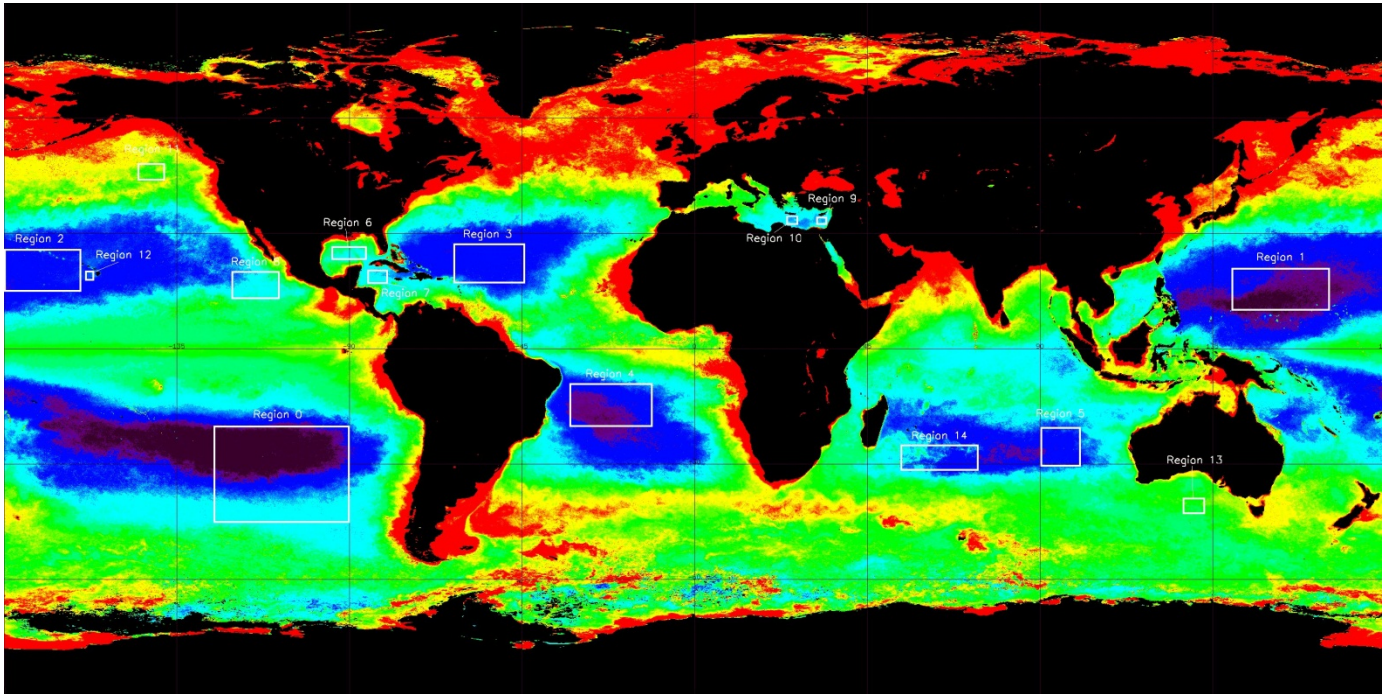


Fig. 5. Distribution of the recommended Raleigh scattering calibration test sites [211] (courtesy: Bertrand Fougnie, CNES). Based on the measurements from the SeaWiFs ocean color data, six spatially homogeneous ocean sites were recommended in the Pacific, Atlantic, and Indian Ocean.

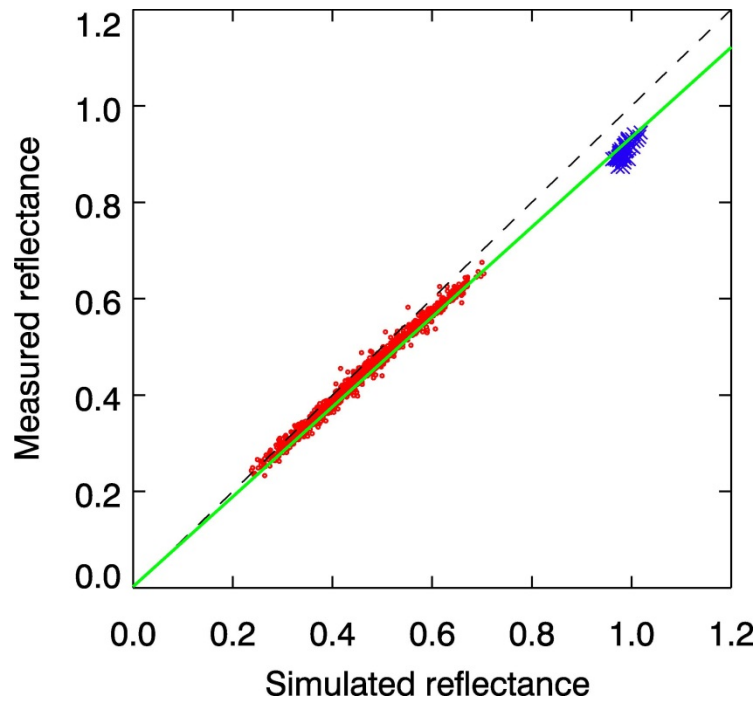


Fig. 6. Illustration of Meteosat 9 visible channel (red band,  $0.640\ \mu\text{m}$ ) by combining LWC (red dots), DCC (blue crosses), and ray matching (green solid line) calibration methods. LWC and ray matching are based upon MODIS data, and DCC is independent. All methodological procedures are described in Ham and Sohn (2010) [191]. The results show a nice agreement amongst three methods, with a suggested underestimate by SEVIRI. [Adapted by courtesy of B.J. Sohn, SNU].

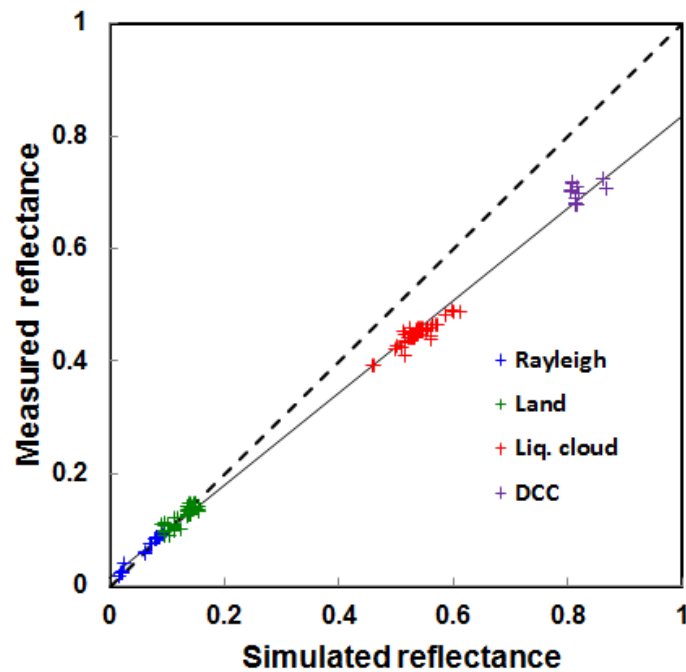


Fig. 7. Illustration of visible channel calibration using Rayleigh scattering (blue), land targets (green), liquid water clouds (red), and deep convective clouds (purple). A summary of the results is provided [240]. The abscissa is the expected reflectivity from models; the coordinate is the observed reflectivity for MTSAT-1R. [Adapted by courtesy of Y. Kosaka and A. Okuyama, JMA].

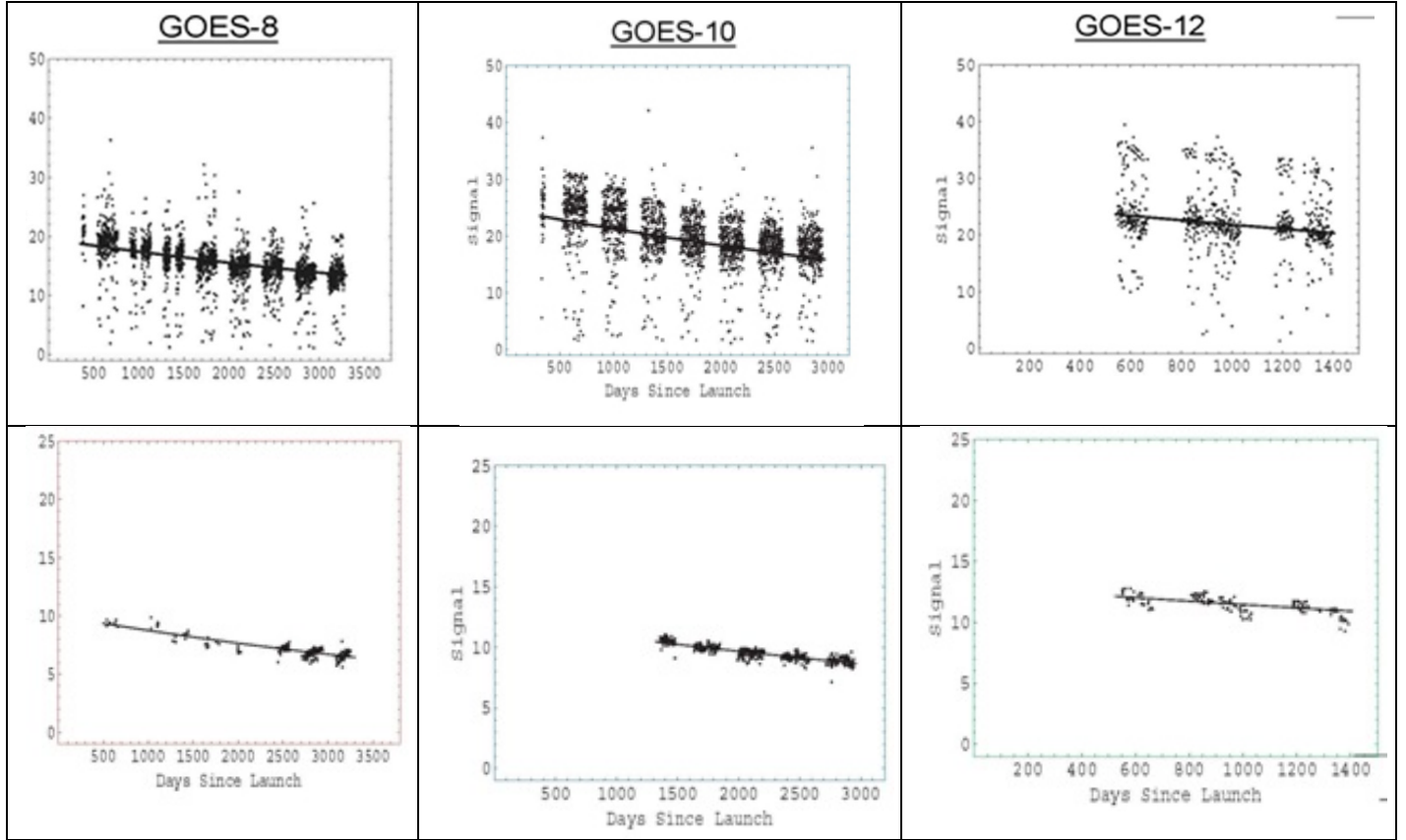


Fig. 8. Time series of instrument output (intensity) from observations of  $\beta$ -Cnc taken by the Imagers aboard GOES-8, -10, and -12 (in left, middle, and right column, respectively) using an initial (upper row) and an improved (lower row) method to quantify star signal intensity. GOES-8 data is obtained over the period April 10, 1995, to April 1, 2003. Day 1 is the launch date of GOES-8: April 13, 1994. GOES-10 data is obtained from March 22, 1998, to May 18, 2005. Day 1 is the launch date of GOES-10: April 25, 1997. GOES-12 data is obtained over the period January 21, 2003, to May 19, 2005. Day 1 is the launch date of GOES-12: July 23, 2001. The abscissa is time in days after launch and the coordinate is intensity in scaled Detector Pixel Unit (DPU). One DPU is one count in a imager visible-channel detector pixel measurement. [Adapted from Chang et al. [77]].